



Vilas Park Master Plan

CPAG-RRG Meeting #5
February 18, 2021 4 pm
Final Master Plan



Vilas Park Master Plan – CPAG- RRG Meeting #5

Meeting Outline

Focus of today's meeting

1. Overview of the planning process.
2. General Discussion.



Equity: The inherent worth of each individual in Madison should be esteemed and fostered, enabling them to reach full potential.



Public Health: The access and contribution to mental and physical health of a community.



Sustainability: Management of resources to promote welfare and equity for current and future generations.



Adaptability: Preparedness and ability to respond to and recover from hazards and threats with minimal damage to safety, health, security, and the economy.

Project Schedule – Phase III

PROJECT TIMELINE



Vilas Park Master Plan: Phase III



Vilas Park Master Plan – CPAG- RRG Meeting #5

Public Engagement

Residential Resource Group (RRG)

- Meeting #1 – Nov. 6, 2019
- Meeting #2 – Feb. 10, 2020
- Meeting #3 (Jointly with CPAG) – Apr. 22, 2020
- Meeting #4 (Jointly with CPAG) – Oct. 15, 2020
- Meeting #5 (Jointly with CPAG) – Feb. 2021

Community Partners Advisory Group (CPAG)

- Meeting #1 – Sept. 23, 2019
- Meeting #2 – Feb. 11, 2020
- Meeting #3 (Jointly with RRG) – Apr. 22, 2020
- Meeting #4 (Jointly with RRG) – Oct. 15, 2020
- Meeting #5 (Jointly with RRG) – Feb. 2021

Focus Groups

- Badger Rock Community Center – Sept. 8, 2019
- Bay View Community Center Bingo Luncheon – Sept. 25, 2019
- Meeting #2 – Dec. 10, 2019
- Meeting #3 – Feb. 6, 2020 (Youth Workshop)
- Access to Independence – May 22, 2020
- The Compassionate Friends of Madison – Aug. 31, 2020

Community Meetings

- Open House (Meeting #1) – Jun. 26, 2019
- Concept Plan Review (Meeting #2) – Jun. 22, 2020
- Draft Final Master Plan Review (Meeting #3) – Nov. 16, 2020

Public Survey and Site Observations

- Survey #1 - Fact Finding – Fall 2019
- Survey #2 - Concept Review – May 2020 – Jul. 2020
- Survey #3 – Draft Final Master Plan Review – Nov. 16 to Dec. 4, 2020
- Youth Focus Group Survey – Jun. 2020
- Site Observations – 40 completed over 12 months
- Parking Counts – 15 counts over 12 months
- On-site Intercept Interviews – 36 completed
- Online Story Map for Draft Final Master Plan - <https://arcg.is/1fTuW5>
- Contacts to project email address – 203 received through Sept. 2020

Neighborhood Led Engagement

- Neighborhood Association Surveys

Clean Lake Alliance – Yahara Lakes 101

- Informational Presentation – December 9, 2020

Vilas Park Master Plan – CPAG- RRG Meeting #5

Agency Review

Federal/State Agencies

- ACOE Meeting #1 – Aug. 28, 2019
- WIDNR Meeting #1 – Aug. 26, 2019
- ACOE Meeting #2 – May 18, 2020
- WIDNR Meeting #2 – Apr. 20, 2020

Ho-Chunk Nation

- Meeting #1 – Dec. 9, 2019
- Meeting #2 – May 14, 2020

Interagency Meeting – City Departments

- Meeting #1 – Jul. 24, 2019
- Meeting #2 – Oct. 23, 2019
- Meeting #3 – Feb. 13, 2020
- Meeting #4 – Apr. 27, 2020
- Meeting #5 – Jul. 23, 2020
- Meeting #6 – Sept. 16, 2020
- Meeting #7 – Feb. 8, 2021

Board of Park Commissioners

- Informational Presentation #1 – Feb. 2, 2020
- Informational Presentation #2 – Jun. 10, 2020
- Informational Presentation #3 – Jan. 13, 2021
- **Presentation for Consideration – March 10, 2021**

South Metropolitan Planning Council

- Informational Presentation – Dec. 14, 2020

Urban Design Commission

- Informational Presentation – December 2, 2020

Development Assistant Team (DAT)

- Informational Presentation – Sept. 24, 2020

Vilas Park Master Plan – CPAG- RRG Meeting #5

Final Plan

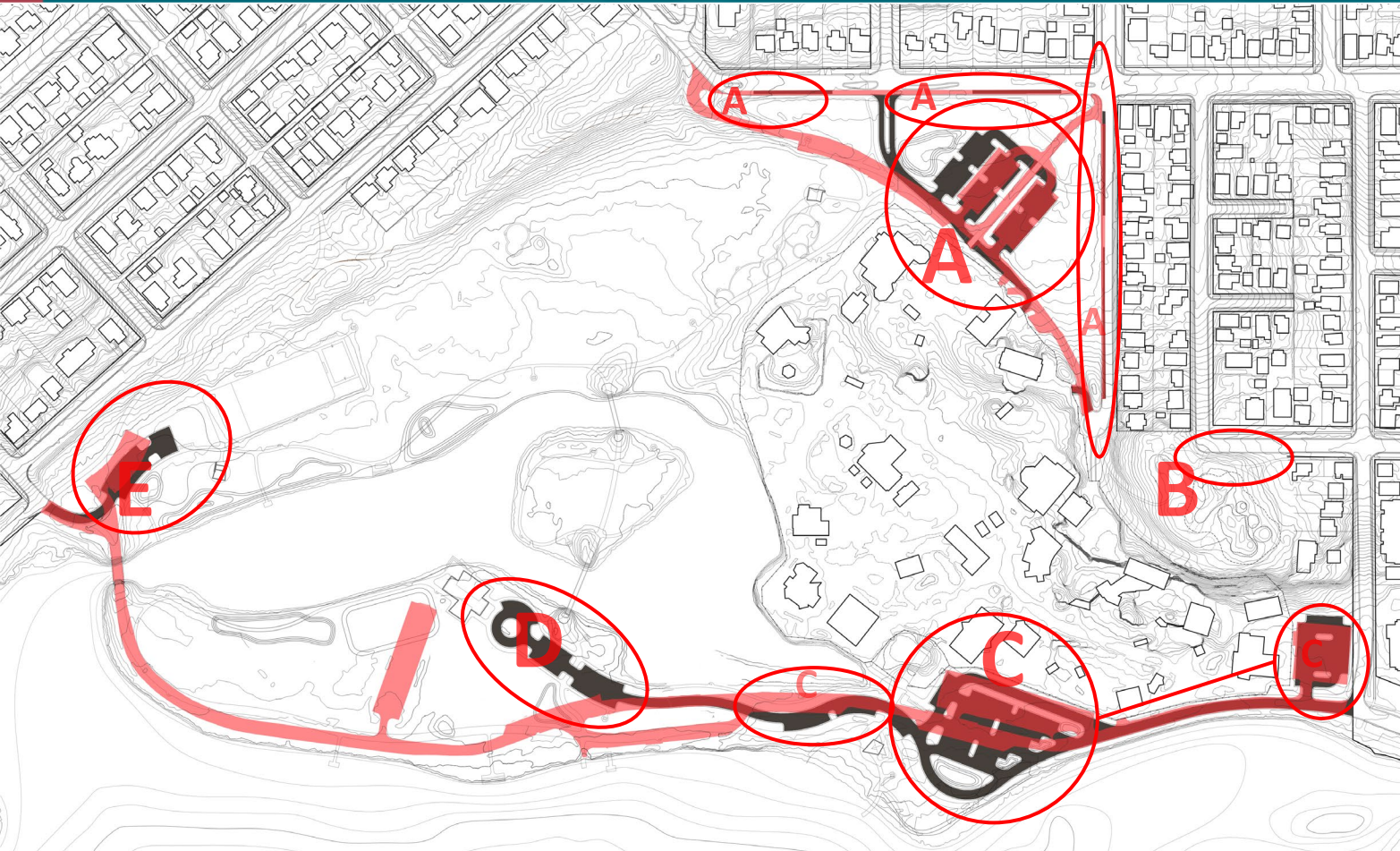
MOBILITY AND SAFETY - ENVIRONMENT - COMMUNITY - CONNECTIVITY - A PARK FOR EVERYONE



Vilas Park Master Plan – CPAG- RRG Meeting #5

Final Plan

MOBILITY AND SAFETY - ENVIRONMENT - COMMUNITY - CONNECTIVITY - A PARK FOR EVERYONE



Existing	Final Plan*
A – 144	152
B – 8	8
C – 168	174
D – 84	48
E – 25	36
Total 429	389

Asphalt Pavement
262,389sf 192,966sf

~69,400 SF
~ 1.6 acre

Recovered
Greenspace

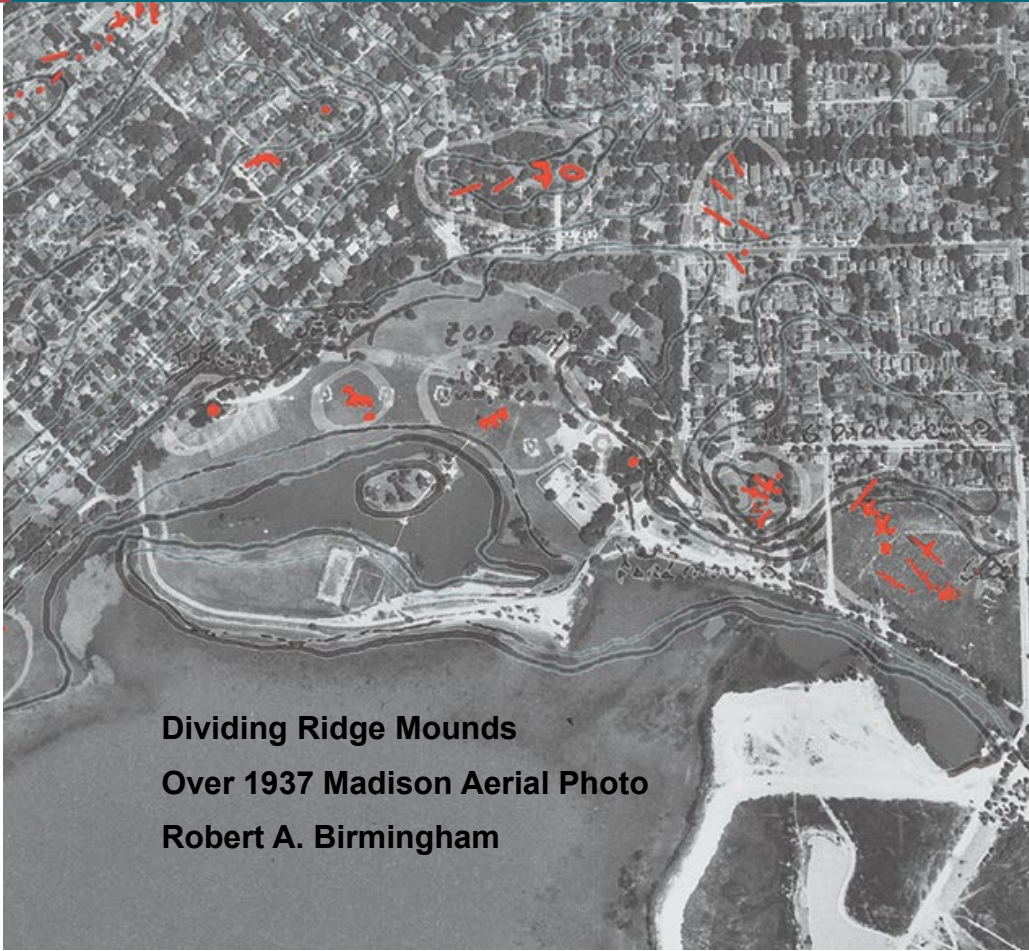
*Draft Plan included 422
parking stalls

Vilas Park Master Plan – CPAG- RRG Meeting #5


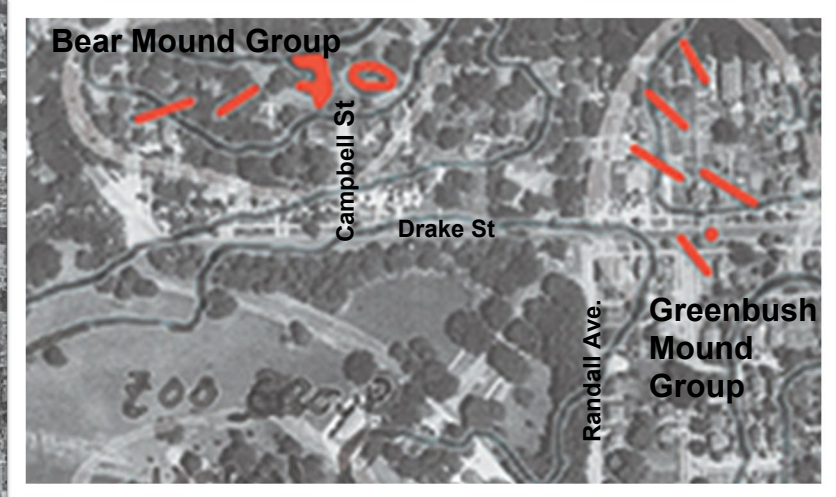
Final Plan


MOBILITY AND SAFETY - ENVIRONMENT - COMMUNITY - CONNECTIVITY - A PARK FOR EVERYONE





Dividing Ridge Mounds
Over 1937 Madison Aerial Photo
Robert A. Birmingham





Increase A. Lapham 1859 Map
(Redraw by Charles E Brown for
The Wisconsin Archeologist 1915)

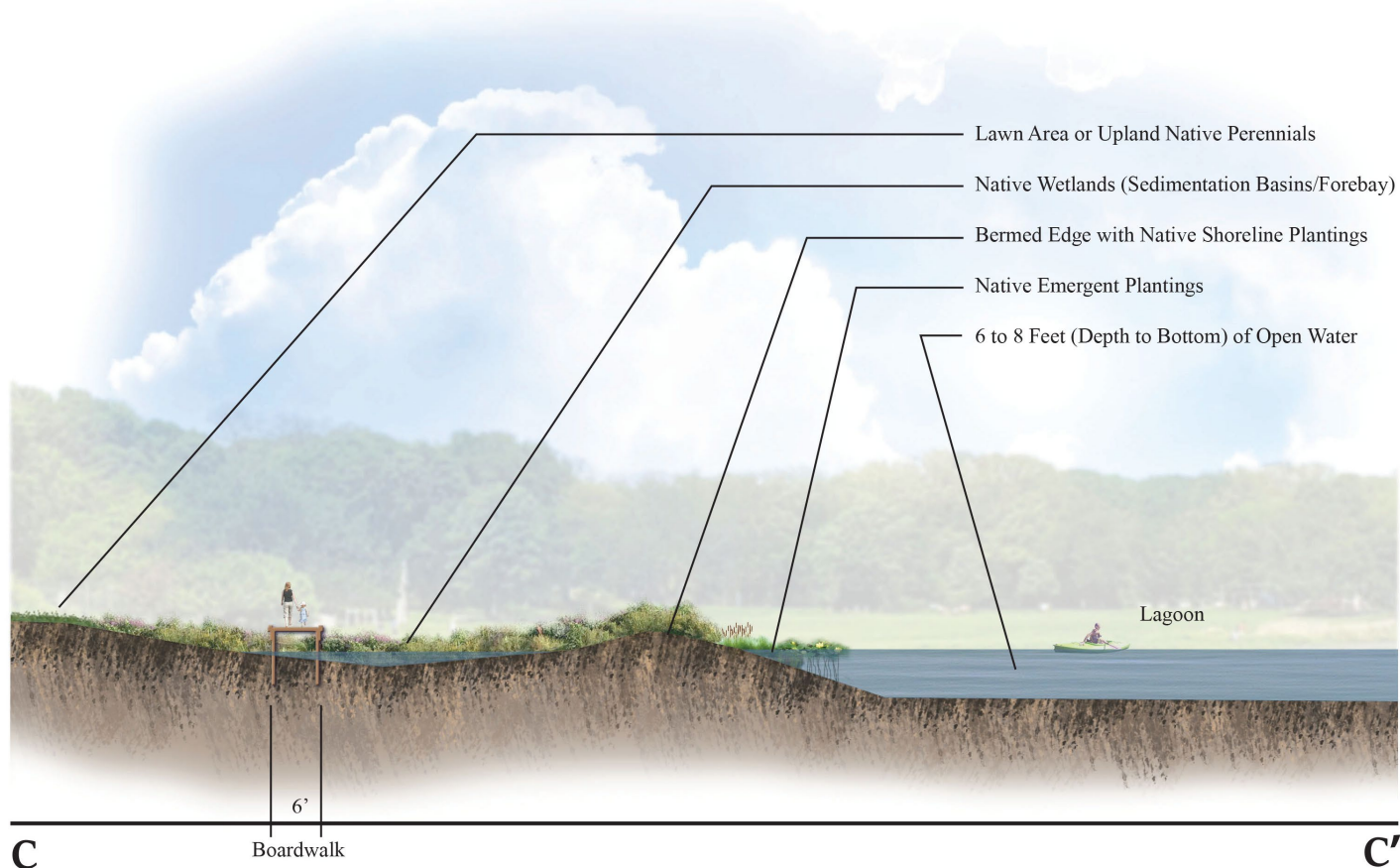
Vilas Park Master Plan – CPAG- RRG Meeting #5

Final Plan

MOBILITY AND SAFETY - ENVIRONMENT - COMMUNITY - CONNECTIVITY - A PARK FOR EVERYONE



- 4.88 Ac. Open Water
- Existing Trees
- Potential Trees
- Boardwalk
- Bike Parking
- Picnic Tables
- Groomed Ice Skating
- Old Woman in a Shoe

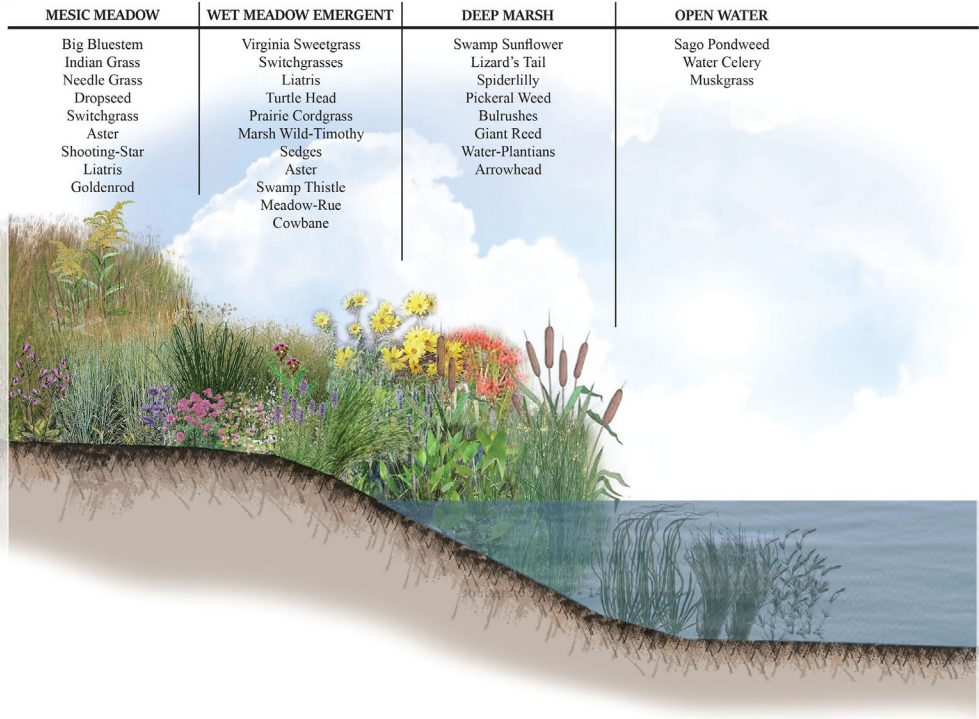


VILAS PARK LAGOON CROSS-SECTION - PROPOSED NATIVE WETLAND EDGE

Vilas Park Master Plan – CPAG- RRG Meeting #5

Final Plan

MOBILITY AND SAFETY - ENVIRONMENT - COMMUNITY - CONNECTIVITY - A PARK FOR EVERYONE



SHORELINE VEGETATION ZONES WITH EXAMPLE PLANT LIST FROM WIDNR

Vilas Park Master Plan – CPAG- RRG Meeting #5

Final Plan

MOBILITY AND SAFETY - ENVIRONMENT - COMMUNITY - CONNECTIVITY - A PARK FOR EVERYONE

