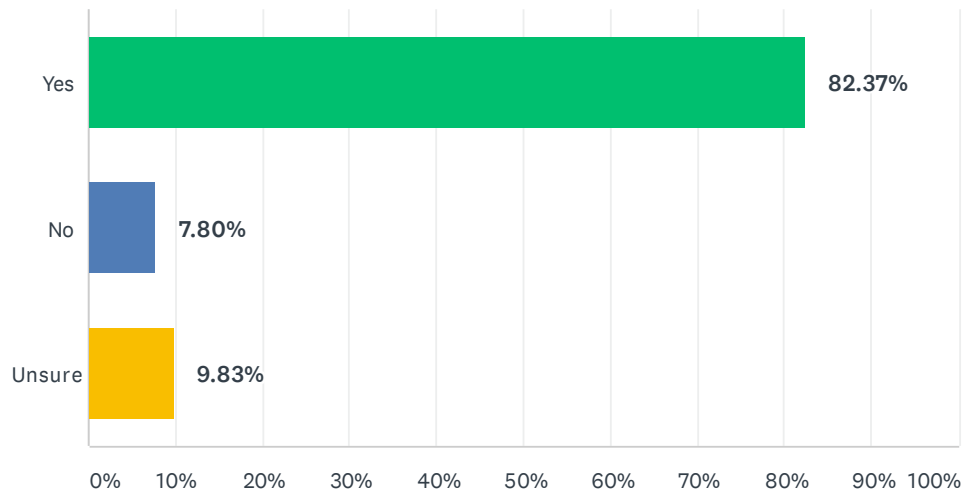


Q1 Community responses across all platforms (public survey, stakeholders, focus groups) preferred the option to remove Vilas Park Drive as a vehicular thoroughfare. The plan puts emphasis on pedestrian and bicycle circulation along the Lake Wingra shoreline and Lagoon. The draft final master plan proposes a multi-use path connection to replace Vilas Park Drive. Question: Do you feel the draft final master plan has accomplished the goal of reducing vehicular traffic within the park and provided better pedestrian and bicycle amenities?

Answered: 295 Skipped: 3

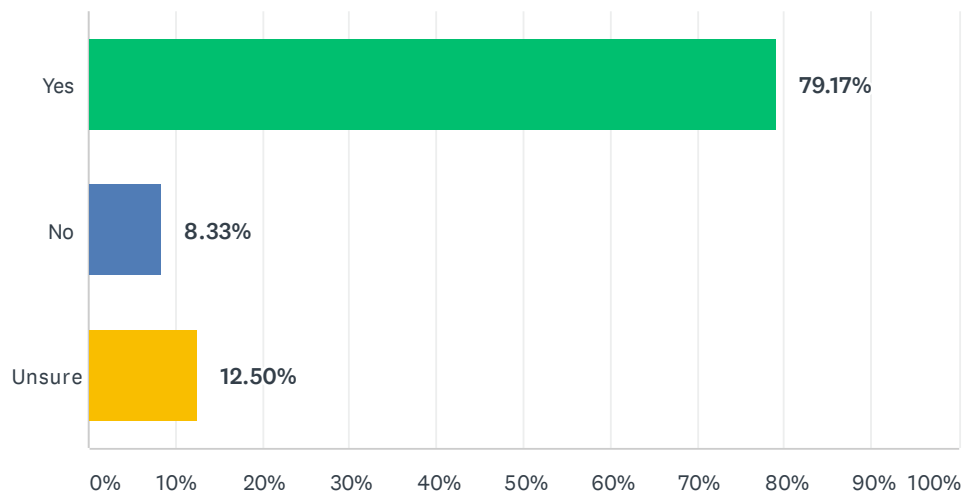


ANSWER CHOICES	RESPONSES
Yes (1)	82.37% 243
No (2)	7.80% 23
Unsure (3)	9.83% 29
TOTAL	295

BASIC STATISTICS				
Minimum	Maximum	Median	Mean	Standard Deviation
1.00	3.00	1.00	1.27	0.63

Q2 The proposed main shelter is located to support the desire for maintaining both lagoon and land rink skating. Amenities such as a community meeting room, restrooms, and covered picnic table area are also well served at this location. The addition of two covered, open-sided picnic shelters was identified in public comment and supported by the high demand within the Park system. Question: Do the proposed shelter facilities meet the needs of each part of the park?

Answered: 288 Skipped: 10

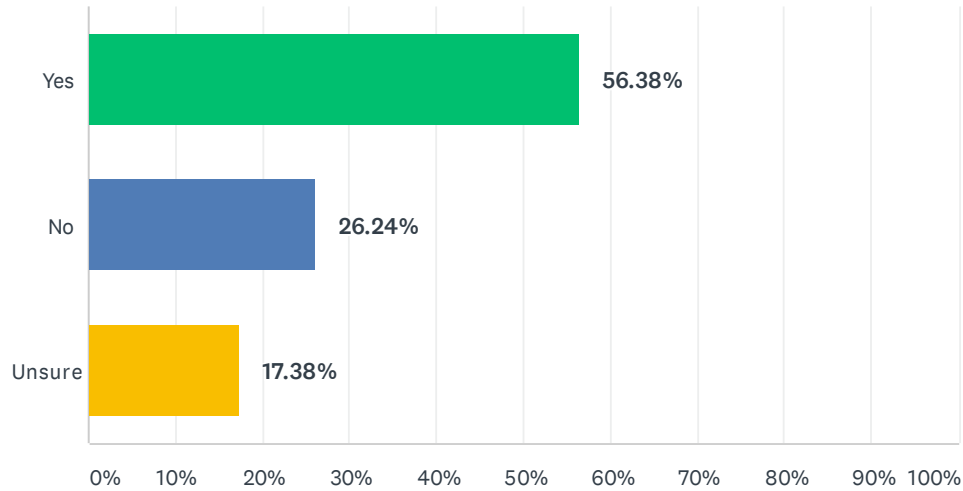


ANSWER CHOICES	RESPONSES	
Yes (1)	79.17%	228
No (2)	8.33%	24
Unsure (3)	12.50%	36
TOTAL		288

BASIC STATISTICS				
Minimum	Maximum	Median	Mean	Standard Deviation
1.00	3.00	1.00	1.33	0.69

Q3 The plan seeks to maintain adequate parking and facility access for all visitors while improving safety, predictability, and water quality protection (which will be enhanced with each new project). Question: Does the plan provide an acceptable balance of those demands?

Answered: 282 Skipped: 16

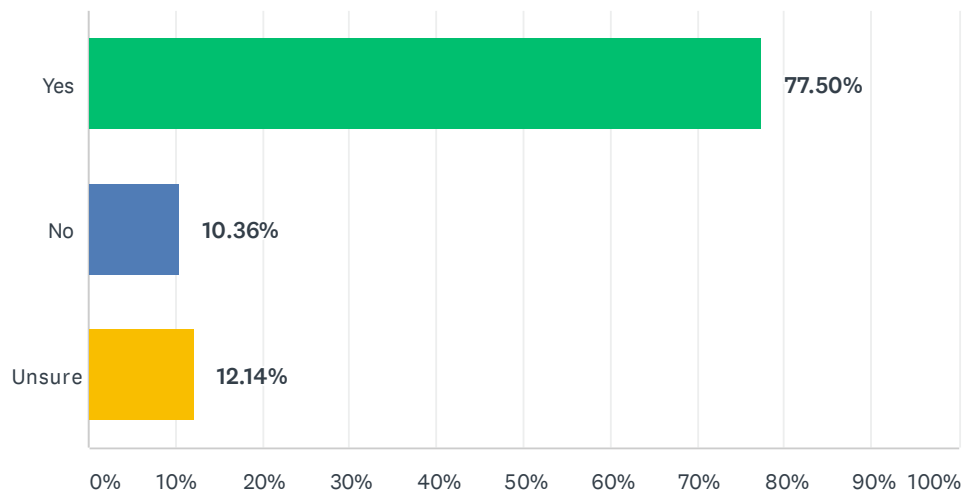


ANSWER CHOICES	RESPONSES	
Yes (1)	56.38%	159
No (2)	26.24%	74
Unsure (3)	17.38%	49
TOTAL		282

BASIC STATISTICS				
Minimum	Maximum	Median	Mean	Standard Deviation
1.00	3.00	1.00	1.61	0.77

Q4 Public feedback was in support of flexible, open space for recreation consistent with the existing park uses. The plan will recommend (but does not show graphically) modification to improve drainage of the existing and proposed recreation areas. Additionally, maintenance of the existing court sports (tennis and basketball) and the addition of pickleball was supported by public comments. The youth focus group suggested foursquare be included as an additional amenity. The overall pavement area for the proposed courts is about the same as the existing park. The plan also shows multiple improvements for access to the lagoon and Lake Wingra for fishing. The existing accessible pier is maintained, with additional piers and access points (stone steps) added. Fishing is not limited to these areas; these are locations where ADA and other access improvements are focused. Question: Do you feel the proposed uses are an appropriate mix of options for this park?

Answered: 280 Skipped: 18

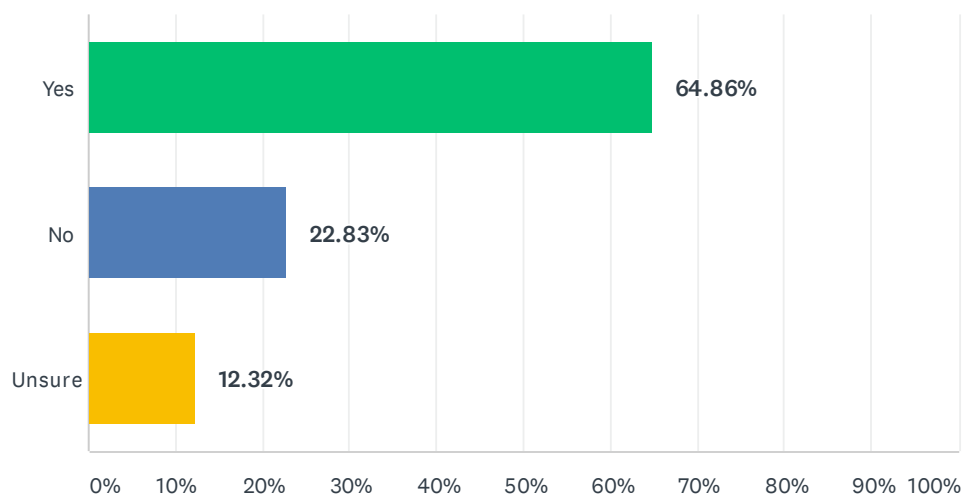


ANSWER CHOICES	RESPONSES	
Yes (1)	77.50%	217
No (2)	10.36%	29
Unsure (3)	12.14%	34
TOTAL		280

BASIC STATISTICS				
Minimum	Maximum	Median	Mean	Standard Deviation
1.00	3.00	1.00	1.35	0.69

Q5 All of the existing playground equipment in Vilas Park is near the end of its life cycle. Main/Shoe Playground - The draft plan proposes the two playgrounds in the meadow be consolidated into one. This will allow for a single multi-faceted playground space with features designed for multi-age ranges and abilities. Less duplication of play features will enable Parks to provide a site with higher play value. Additionally, the design allows for the "Shoe" to remain in its current location. Dinosaur Playground (Near the intersection of Erin Street and Wingra Street) - Parks has made the determination, working in close consultation with the Tribal Historic Preservation Officer for The Ho-Chunk Nation, that the focus of the mound site at Vilas Park will be to preserve and honor the sacred land in accordance with established standards – and that in its role as current and future stewards of the mounds within the City of Madison Parks system, it will not be placing children’s play environments in proximity to mound sites. Beach Playground - As an outcome of public engagement, a playground near a shelter or restroom was desired. The addition of a playground at the beach allows for another type of play to be introduced into the beach area and the existing bathhouse provides the desired infrastructure without additional cost. Question: Are proposed playground locations acceptable to meet the needs of both neighborhood and regional visitors?

Answered: 276 Skipped: 22



Vilas Park Draft Final Master Plan - City of Madison Parks Division

ANSWER CHOICES	RESPONSES	
Yes (1)	64.86%	179
No (2)	22.83%	63
Unsure (3)	12.32%	34
TOTAL		276

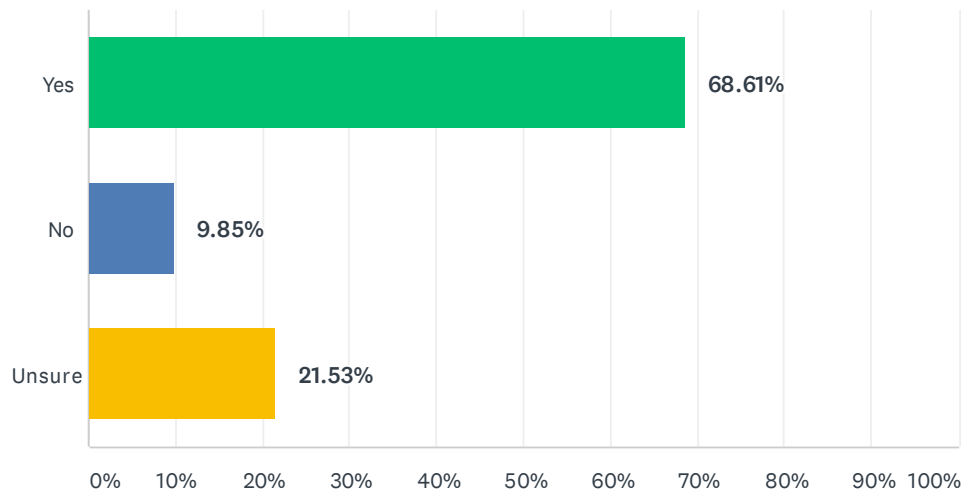
BASIC STATISTICS				
Minimum 1.00	Maximum 3.00	Median 1.00	Mean 1.47	Standard Deviation 0.70

Q6 The west section is proposed to be maintained as open water, which will require significant effort, including dredging and ongoing maintenance.

The east portion of the lagoon is allowed to continue to transition to a wetland/bog type landscape. The plan will include upstream stormwater runoff treatment to help improve water quality in the lagoon. The specific transition and maintenance plan is to be determined. Additional research is required for full analysis of the proposed changes on the overall success of the lagoon, however, a recent analysis by UW Madison Civil Engineering

Capstone Students found the proposal to be viable and an acceptable compromise between the cost of maintaining open water throughout the entire lagoon and letting the lagoon revert to a wetland or bog-like state. Question: Is the treatment of the lagoon an acceptable balance of aesthetic, recreation, ecological, and cost factors?

Answered: 274 Skipped: 24



ANSWER CHOICES	RESPONSES
Yes (1)	68.61% 188
No (2)	9.85% 27
Unsure (3)	21.53% 59
TOTAL	274

BASIC STATISTICS				
Minimum	Maximum	Median	Mean	Standard Deviation
1.00	3.00	1.00	1.53	0.82

Q7 Do you have any additional comments on any of the Draft Final Master Plan?

Answered: 176 Skipped: 122

Individual Responses Omitted

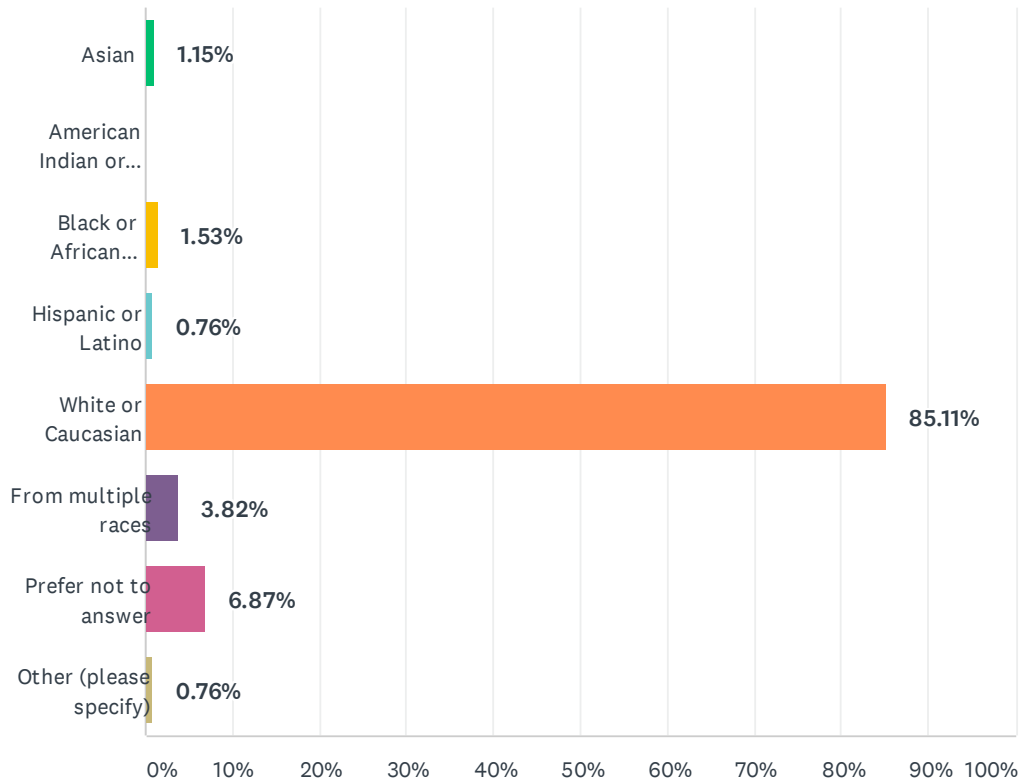
Q8 What is your home zip code? (enter 5-digit ZIP code; ex. 53703)

Answered: 267 Skipped: 31

Individual Responses Omitted

Q9 How do you identify your race / ethnicity? (optional)

Answered: 262 Skipped: 36

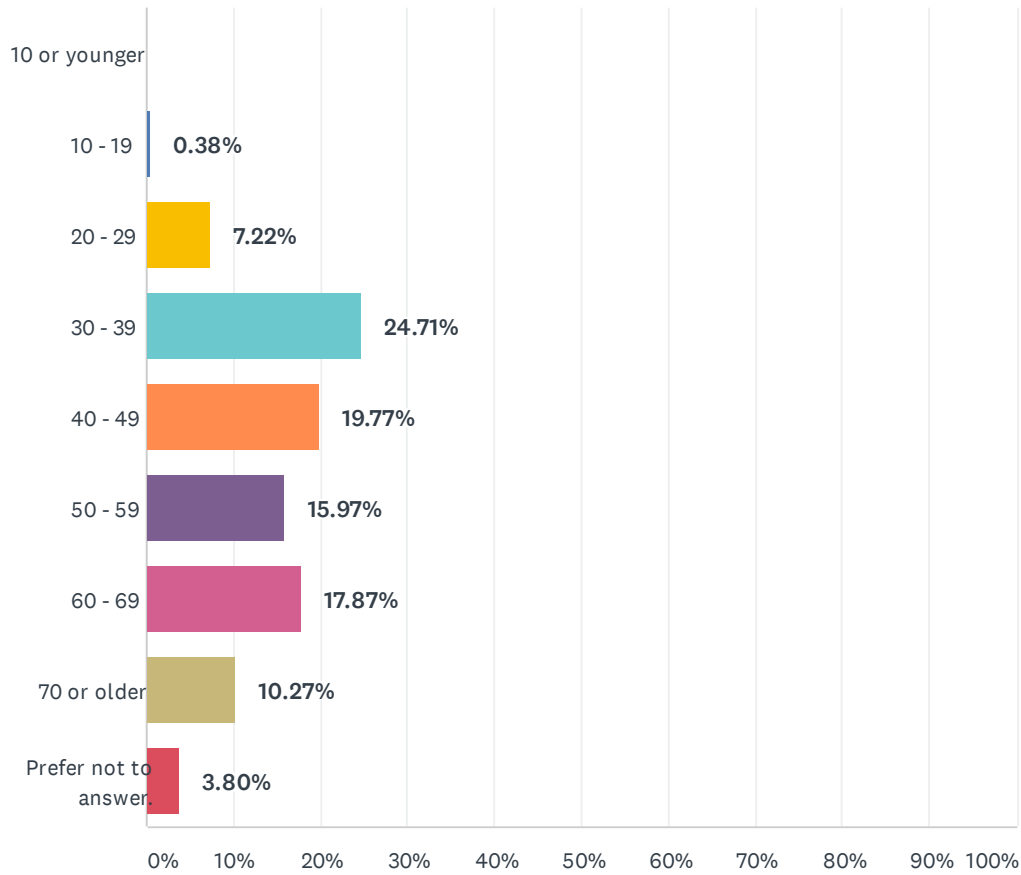


ANSWER CHOICES	RESPONSES	
Asian (1)	1.15%	3
American Indian or Alaskan Native (2)	0.00%	0
Black or African American (3)	1.53%	4
Hispanic or Latino (4)	0.76%	2
White or Caucasian (5)	85.11%	223
From multiple races (6)	3.82%	10
Prefer not to answer (7)	6.87%	18
Other (please specify) (8)	0.76%	2
TOTAL		262

BASIC STATISTICS				
Minimum	Maximum	Median	Mean	Standard Deviation
1.00	8.00	5.00	5.11	0.79

Q10 What is your age (optional)?

Answered: 263 Skipped: 35

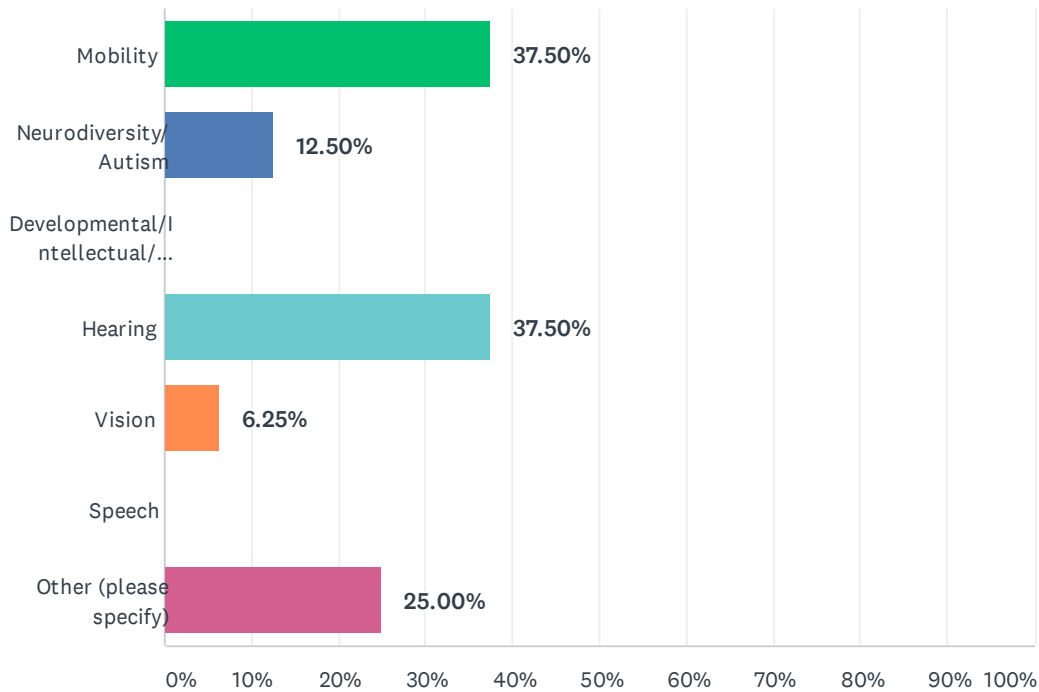


ANSWER CHOICES	RESPONSES	
10 or younger (1)	0.00%	0
10 - 19 (2)	0.38%	1
20 - 29 (3)	7.22%	19
30 - 39 (4)	24.71%	65
40 - 49 (5)	19.77%	52
50 - 59 (6)	15.97%	42
60 - 69 (7)	17.87%	47
70 or older (8)	10.27%	27
Prefer not to answer. (9)	3.80%	10
TOTAL		263

BASIC STATISTICS				
Minimum	Maximum	Median	Mean	Standard Deviation
2.00	9.00	5.00	5.57	1.63

Q11 If you are a person with a disability please select all that apply to you: (optional)

Answered: 16 Skipped: 282



ANSWER CHOICES	RESPONSES	
Mobility (1)	37.50%	6
Neurodiversity/Autism (2)	12.50%	2
Developmental/Intellectual/Cognitive (3)	0.00%	0
Hearing (4)	37.50%	6
Vision (5)	6.25%	1
Speech (6)	0.00%	0
Other (please specify) (7)	25.00%	4
Total Respondents: 16		

BASIC STATISTICS				
Minimum	Maximum	Median	Mean	Standard Deviation
1.00	7.00	4.00	3.53	2.23

Q12 What neighborhood do you live in? (enter: Vilas, Greenbush, Dudgeon-Monroe, Bay View, etc.)

Answered: 245 Skipped: 53

Individual Responses Omitted

Q13 If you wish to be added to the Vilas Park Master Plan email list for updates on the planning process, enter your email here:

Answered: 102 Skipped: 196

Individual Responses Omitted