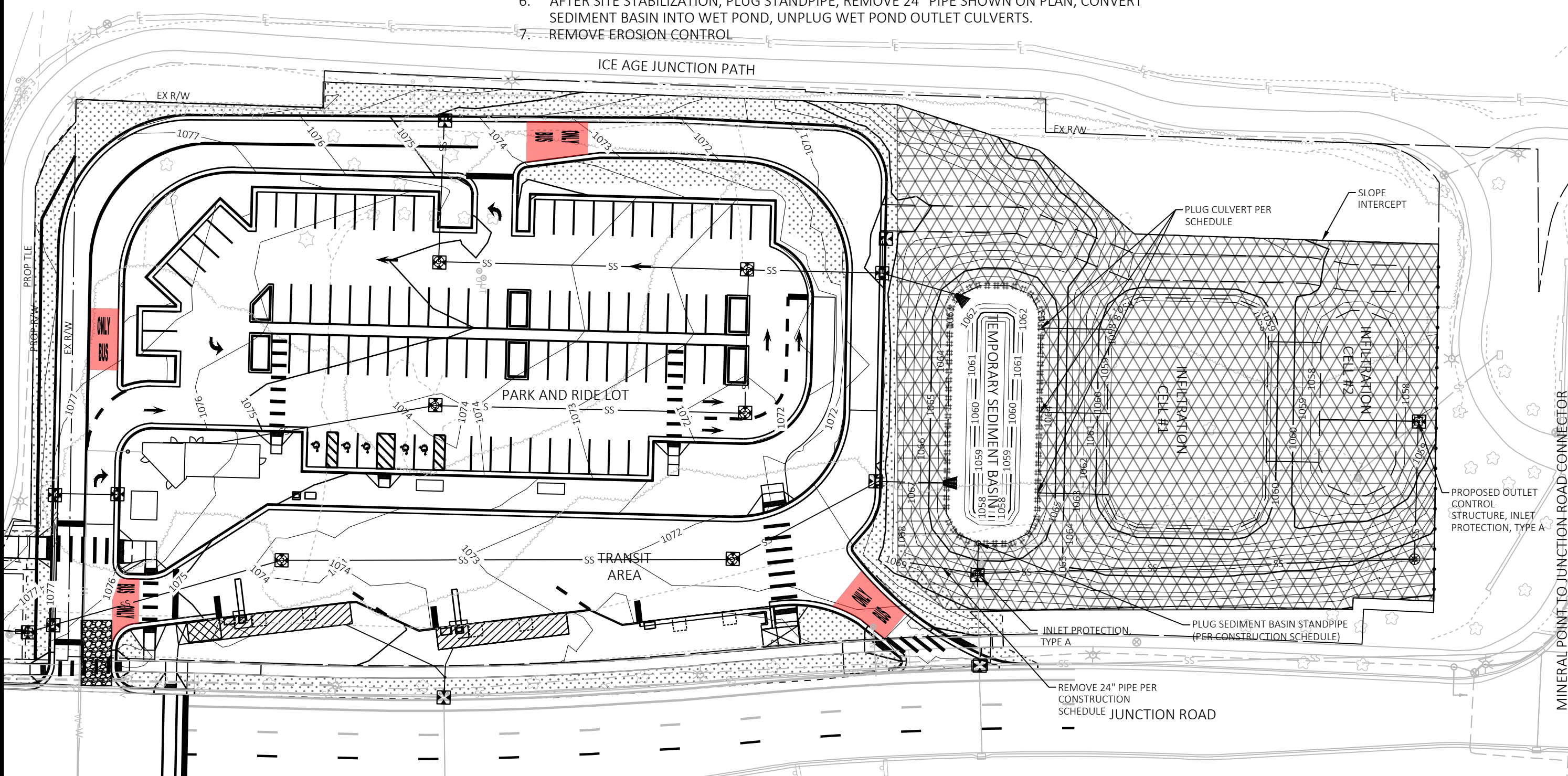


**JUNCTION ROAD CONSTRUCTION SEQUENCING**

1. INSTALL TRACKING PAD
2. INSTALL SILT FENCING AND INSTALL INLET PROTECTION
3. CONSTRUCT OUTLET STRUCTURE WITH TYPE A INLET PROTECTION AND BYPASS PIPES
4. CONSTRUCT SEDIMENT BASINS INCLUDING SEDIMENT BASIN OUTLET PIPES, PLUG THE OUTLET PIPES AS SHOWN ON THE PLAN
5. ONCE SEDIMENT BASIN IS OPERATIONAL, CONSTRUCT PARKING LOT AND INFILTRATION CELLS
6. AFTER SITE STABILIZATION, PLUG STANDPIPE, REMOVE 24" PIPE SHOWN ON PLAN, CONVERT SEDIMENT BASIN INTO WET POND, UNPLUG WET POND OUTLET CULVERTS.
7. REMOVE EROSION CONTROL



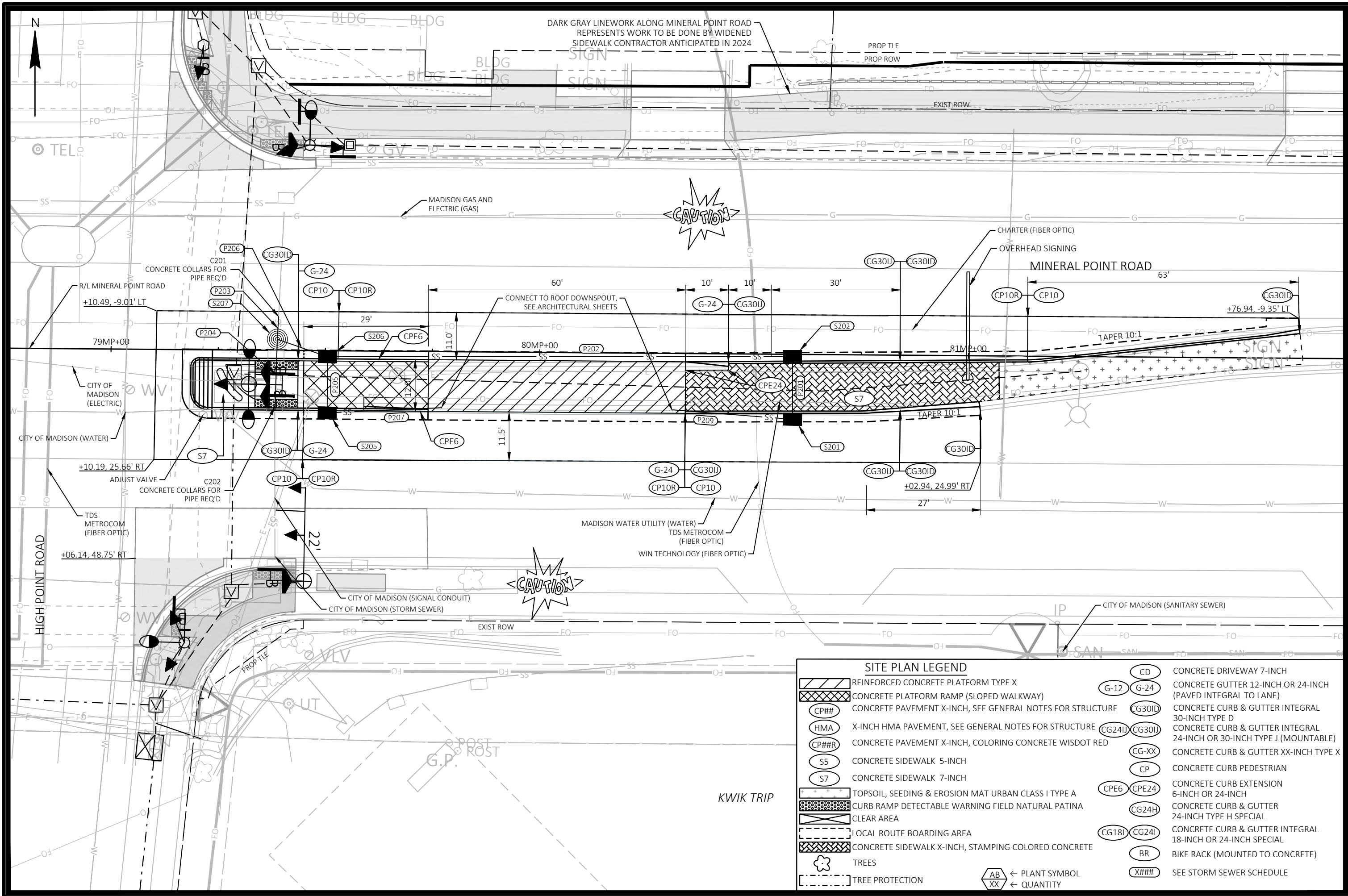
**EROSION CONTROL LEGEND**

- SILT FENCE
- EROSION MAT URBAN CLASS I TYPE B
- INLET PROTECTION, TYPE D - COMPLETE (UNLESS OTHERWISE NOTED)
- TRACKING PAD

MARK	REVISION	DATE	BY
60631225P	Designed By: AECOM	2022-10-20	
60631225P			

60631225P  
 CITY OF MADISON, DANE COUNTY, WI  
 CONTRACT NO: 60631225C  
 MINERAL POINT TO JUNCTION ROAD CONNECTOR  
 EROSION CONTROL: WESTERN TERMINAL  
 BUS RAPID TRANSIT  
 CITY OF MADISON

60631225P  
 R-0WB



SITE PLAN LEGEND	
	REINFORCED CONCRETE PLATFORM TYPE X
	CONCRETE PLATFORM RAMP (SLOPED WALKWAY)
	CONCRETE PAVEMENT X-INCH, SEE GENERAL NOTES FOR STRUCTURE
	X-INCH HMA PAVEMENT, SEE GENERAL NOTES FOR STRUCTURE
	CONCRETE PAVEMENT X-INCH, COLORING CONCRETE WISDOT RED
	CONCRETE SIDEWALK 5-INCH
	CONCRETE SIDEWALK 7-INCH
	TOPSOIL, SEEDING & EROSION MAT URBAN CLASS I TYPE A
	CURB RAMP DETECTABLE WARNING FIELD NATURAL PATINA
	CLEAR AREA
	LOCAL ROUTE BOARDING AREA
	CONCRETE SIDEWALK X-INCH, STAMPING COLORED CONCRETE
	TREES
	TREE PROTECTION
	← PLANT SYMBOL
	← QUANTITY
	CONCRETE DRIVEWAY 7-INCH
	CONCRETE GUTTER 12-INCH OR 24-INCH (PAVED INTEGRAL TO LANE)
	CONCRETE CURB & GUTTER INTEGRAL 30-INCH TYPE D
	CONCRETE CURB & GUTTER INTEGRAL 24-INCH OR 30-INCH TYPE J (MOUNTABLE)
	CONCRETE CURB & GUTTER XX-INCH TYPE X
	CONCRETE CURB PEDESTRIAN
	CONCRETE CURB EXTENSION 6-INCH OR 24-INCH
	CONCRETE CURB & GUTTER 24-INCH TYPE H SPECIAL
	CONCRETE CURB & GUTTER INTEGRAL 18-INCH OR 24-INCH SPECIAL
	BIKE RACK (MOUNTED TO CONCRETE)
	SEE STORM SEWER SCHEDULE

**SITE PLAN: EB MINERAL POINT ROAD AT HIGH POINT ROAD**

**BUS RAPID TRANSIT**

**CITY OF MADISON**

60631225P

P1-W

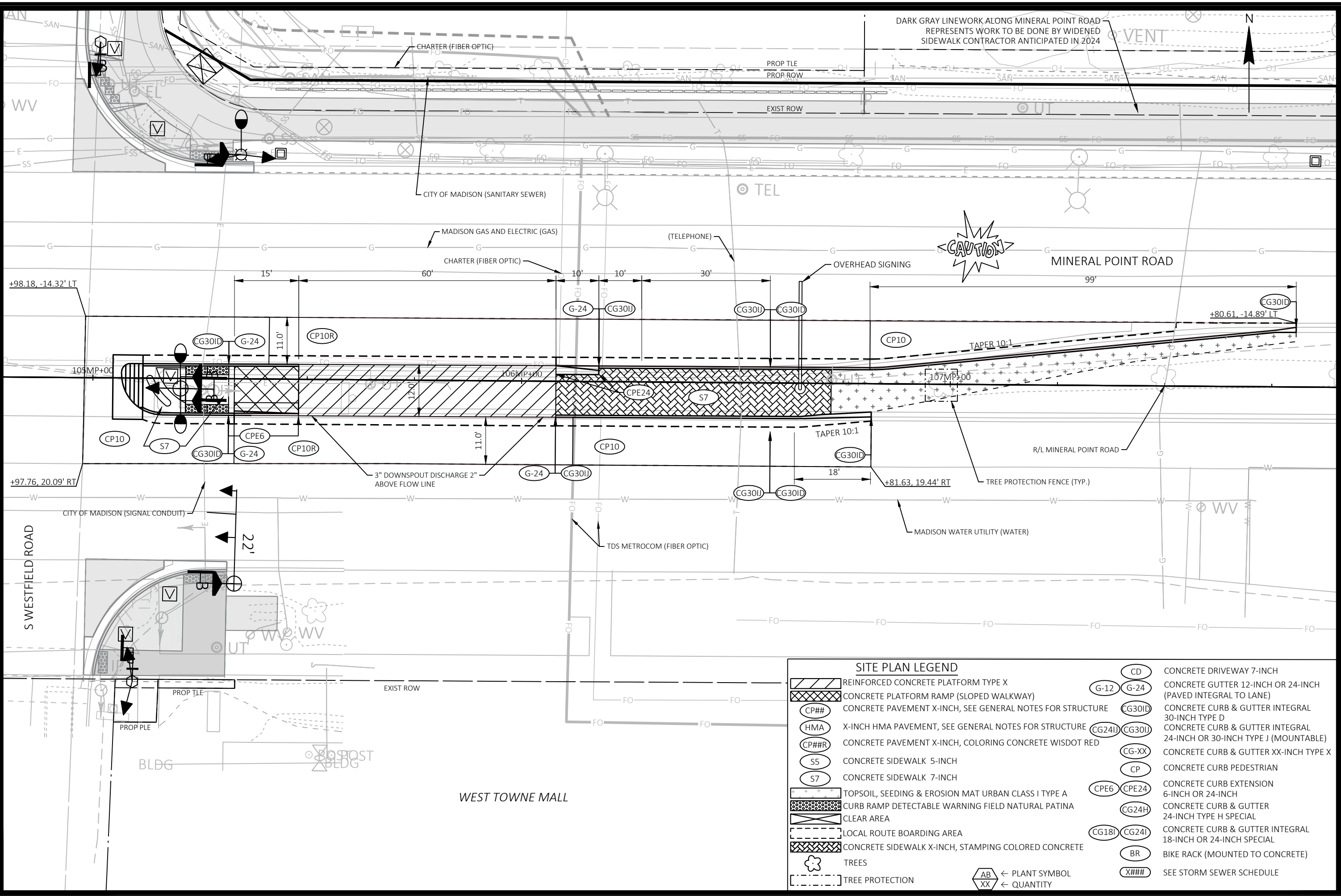
CITY OF MADISON, DANE COUNTY, WI

CONTRACT NO: 60631225C

MARK	REVISION	DATE	BY

Designed By: AECOM Date: 2022-10-12 Scale: 1 IN=20 FT  
60631225P

FILE NAME: C:\P\WORKING\AECOM\_DS20\_NA\_2019\VINCE.CHRISTENSEN@AECOM.COM\DM586348\050201B-PN.DWG  
LAYOUT NAME - Plan 1 IN 20 FT 02 LAST PLOT DATE - 2022-10-12



DARK GRAY LINEWORK ALONG MINERAL POINT ROAD REPRESENTS WORK TO BE DONE BY WIDENED SIDEWALK CONTRACTOR ANTICIPATED IN 2024

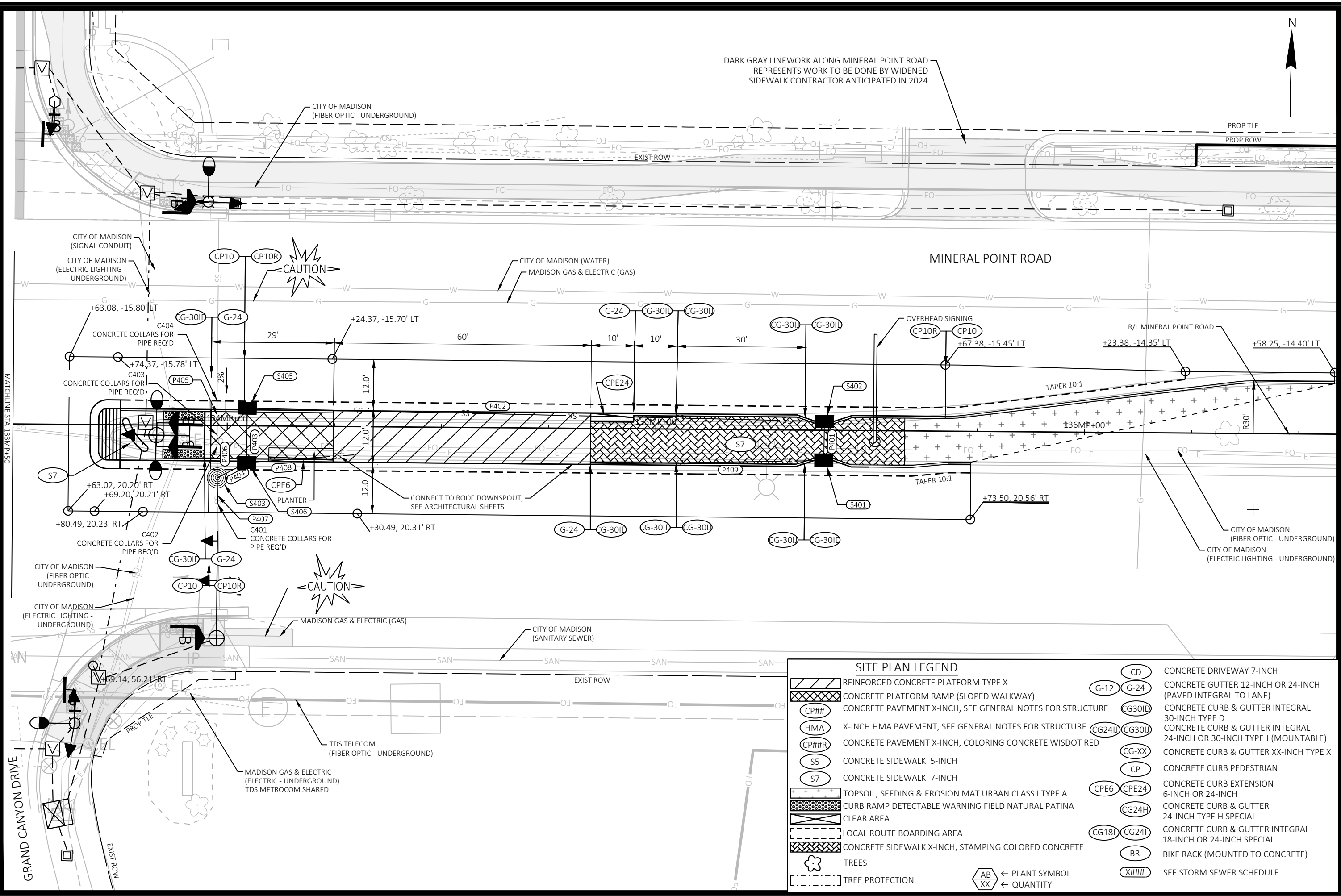


SITE PLAN LEGEND	
	REINFORCED CONCRETE PLATFORM TYPE X
	CONCRETE PLATFORM RAMP (SLOPED WALKWAY)
	CONCRETE PAVEMENT X-INCH, SEE GENERAL NOTES FOR STRUCTURE
	X-INCH HMA PAVEMENT, SEE GENERAL NOTES FOR STRUCTURE
	CONCRETE PAVEMENT X-INCH, COLORING CONCRETE WISDOT RED
	CONCRETE SIDEWALK 5-INCH
	CONCRETE SIDEWALK 7-INCH
	TOPSOIL, SEEDING & EROSION MAT URBAN CLASS I TYPE A
	CURB RAMP DETECTABLE WARNING FIELD NATURAL PATINA
	CLEAR AREA
	LOCAL ROUTE BOARDING AREA
	CONCRETE SIDEWALK X-INCH, STAMPING COLORED CONCRETE
	TREES
	TREE PROTECTION
	← PLANT SYMBOL
	← QUANTITY
	CONCRETE DRIVEWAY 7-INCH
	CONCRETE GUTTER 12-INCH OR 24-INCH (PAVED INTEGRAL TO LANE)
	CONCRETE GUTTER & GUTTER INTEGRAL 30-INCH TYPE D
	CONCRETE GUTTER & GUTTER INTEGRAL 24-INCH OR 30-INCH TYPE J (MOUNTABLE)
	CONCRETE CURB & GUTTER XX-INCH TYPE X
	CONCRETE CURB PEDESTRIAN
	CONCRETE CURB EXTENSION 6-INCH OR 24-INCH
	CONCRETE CURB & GUTTER 24-INCH TYPE H SPECIAL
	CONCRETE CURB & GUTTER INTEGRAL 18-INCH OR 24-INCH SPECIAL
	BIKE RACK (MOUNTED TO CONCRETE)
	SEE STORM SEWER SCHEDULE

60631225P  
 CITY OF MADISON, DANE COUNTY, WI  
 CONTRACT NO: 60631225C  
 WESTFIELD ROAD  
 EB MINERAL POINT ROAD AT WESTFIELD ROAD  
 BUS RAPID TRANSIT  
 CITY OF MADISON  
 60631225P  
 P3-W

MARK	REVISION	DATE	BY
60631225P	2022-10-23		

Scale: 1 IN=20 FT  
 Designed By: AECOM  
 Date: 2022-10-23  
 FILE NAME: C:\P\WORKING\AECOM\_DS20\_NA\_2019\MICHAEL.SCHNEIDERZ@AECOM.COM\DM586348\0502038-PN.DWG  
 LAYOUT NAME - Plan 1 IN 50 FT 02  
 LAST PLOT DATE - 2022-10-23



DARK GRAY LINEWORK ALONG MINERAL POINT ROAD REPRESENTS WORK TO BE DONE BY WIDENED SIDEWALK CONTRACTOR ANTICIPATED IN 2024



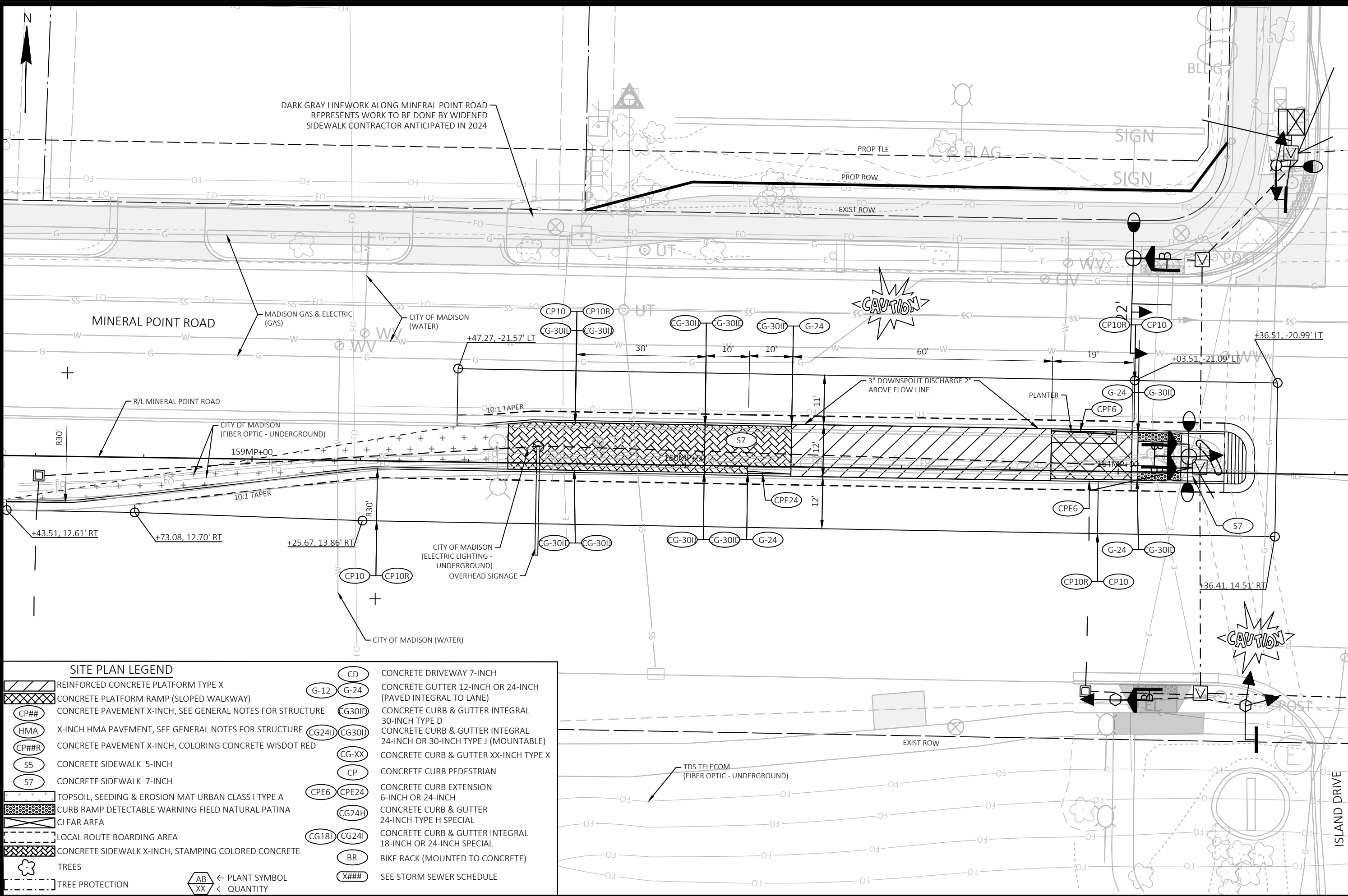
MARK	REVISION	DATE	BY
Designed By: AECOM	Date: 2022-10-12		
60631225P			

SITE PLAN: WB MINERAL POINT ROAD AT GRAND CANYON DRIVE  
 CITY OF MADISON, DANE COUNTY, WI  
 CONTRACT NO: 60631225C

60631225P  
 BUS RAPID TRANSIT  
 CITY OF MADISON  
 60631225P  
 P-5W

**SITE PLAN LEGEND**

	REINFORCED CONCRETE PLATFORM TYPE X		CD CONCRETE DRIVEWAY 7-INCH
	CONCRETE PLATFORM RAMP (SLOPED WALKWAY)		G-12 G-24 CONCRETE GUTTER 12-INCH OR 24-INCH (PAVED INTEGRAL TO LANE)
	CONCRETE PAVEMENT X-INCH, SEE GENERAL NOTES FOR STRUCTURE		CG30ID CONCRETE CURB & GUTTER INTEGRAL 30-INCH TYPE D
	X-INCH HMA PAVEMENT, SEE GENERAL NOTES FOR STRUCTURE		CG24H CG30H CONCRETE CURB & GUTTER INTEGRAL 24-INCH OR 30-INCH TYPE J (MOUNTABLE)
	CONCRETE PAVEMENT X-INCH, COLORING CONCRETE WISDOT RED		CG-XX CONCRETE CURB & GUTTER XX-INCH TYPE X
	S5 CONCRETE SIDEWALK 5-INCH		CP CONCRETE CURB PEDESTRIAN
	S7 CONCRETE SIDEWALK 7-INCH		CPE6 CPE24 CONCRETE CURB EXTENSION 6-INCH OR 24-INCH
	TOPSOIL, SEEDING & EROSION MAT URBAN CLASS I TYPE A		CG24H CONCRETE CURB & GUTTER 24-INCH TYPE H SPECIAL
	CURB RAMP DETECTABLE WARNING FIELD NATURAL PATINA		CG18H CG24H CONCRETE CURB & GUTTER INTEGRAL 18-INCH OR 24-INCH SPECIAL
	CLEAR AREA		BR BIKE RACK (MOUNTED TO CONCRETE)
	LOCAL ROUTE BOARDING AREA		X### SEE STORM SEWER SCHEDULE
	CONCRETE SIDEWALK X-INCH, STAMPING COLORED CONCRETE		
	TREES		
	TREE PROTECTION		
	← PLANT SYMBOL		
	← QUANTITY		



**SITE PLAN LEGEND**

	REINFORCED CONCRETE PLATFORM TYPE X		CONCRETE DRIVEWAY 7-INCH
	CONCRETE PLATFORM RAMP (SLOPED WALKWAY)		CONCRETE GUTTER 12-INCH OR 24-INCH (PAVED INTEGRAL TO LANE)
	CONCRETE PAVEMENT X-INCH, SEE GENERAL NOTES FOR STRUCTURE		CONCRETE CURB & GUTTER INTEGRAL 30-INCH TYPE D
	X-INCH HMA PAVEMENT, SEE GENERAL NOTES FOR STRUCTURE		CONCRETE CURB & GUTTER INTEGRAL 24-INCH OR 30-INCH TYPE J (MOUNTABLE)
	CONCRETE PAVEMENT X-INCH, COLORING CONCRETE WISDOT RED		CONCRETE CURB & GUTTER XX-INCH TYPE X
	CONCRETE SIDEWALK 5-INCH		CONCRETE CURB PEDESTRIAN
	CONCRETE SIDEWALK 7-INCH		CONCRETE CURB EXTENSION 6-INCH OR 24-INCH
	TOPSOIL, SEEDING & EROSION MAT URBAN CLASS I TYPE A		CONCRETE CURB & GUTTER 24-INCH TYPE H SPECIAL
	CURB RAMP DETECTABLE WARNING FIELD NATURAL PATINA		CONCRETE CURB & GUTTER INTEGRAL 18-INCH OR 24-INCH SPECIAL
	CLEAR AREA		BIKE RACK (MOUNTED TO CONCRETE)
	LOCAL ROUTE BOARDING AREA		SEE STORM SEWER SCHEDULE
	CONCRETE SIDEWALK X-INCH, STAMPING COLORED CONCRETE		
	TREES		
	TREE PROTECTION		

← PLANT SYMBOL  
 ← QUANTITY

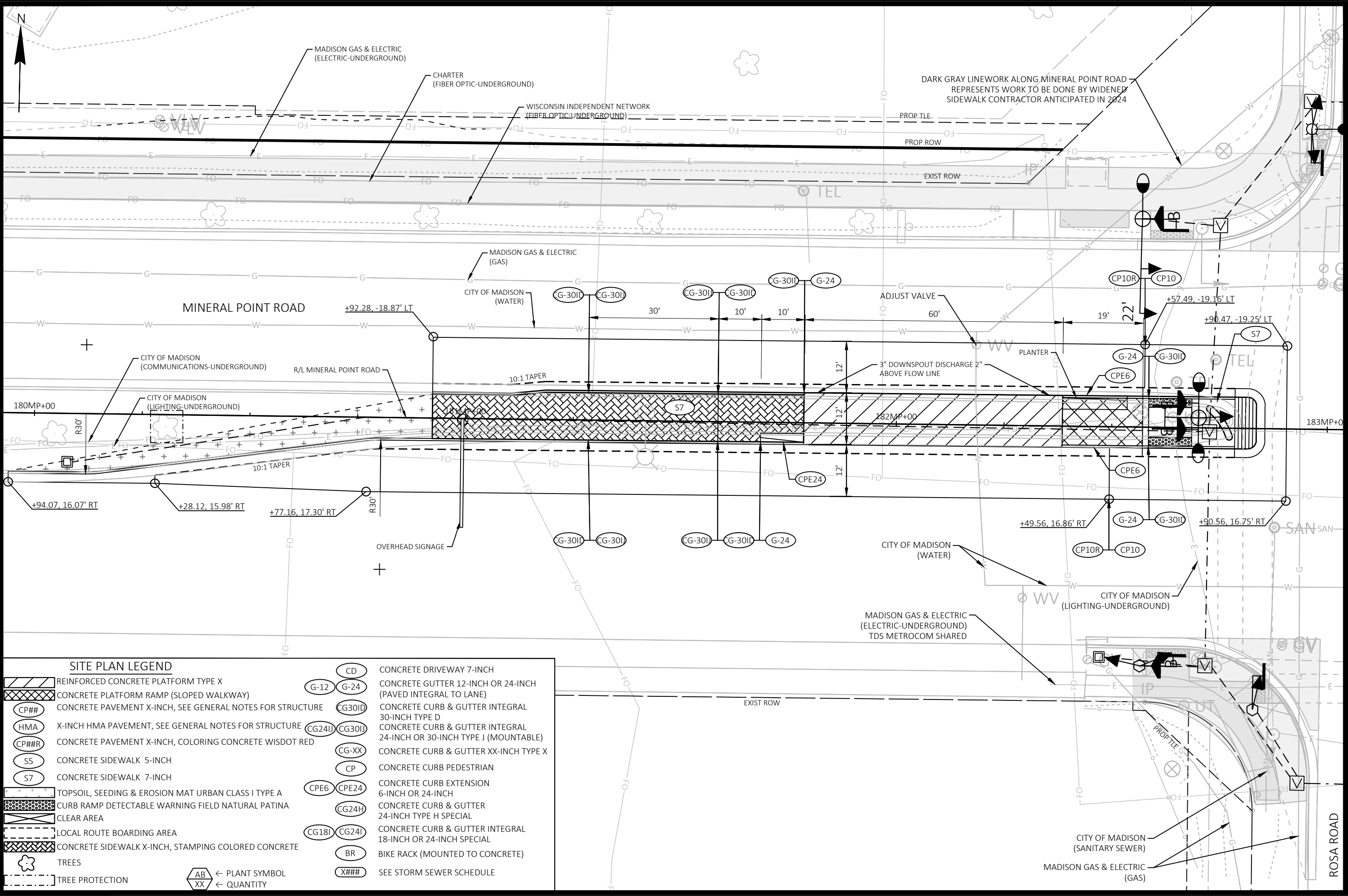
60631225P  
 CITY OF MADISON, DANE COUNTY, WI  
 CONTRACT NO: 60631225C

SITE PLAN: MINERAL POINT ROAD AT ISLAND DRIVE  
 BUS RAPID TRANSIT  
**CITY OF MADISON**

60631225P  
 P-6W

REVISION  
 DATE BY  
 Designed By: AECOM Date: 2022-10-11  
 60631225P Scale: 1 IN=20 FT

FILE NAME: C:\P\WORKING\AECOM\_DS20\_NA\_2019\CAMERON.ENTWISLE@AECOM.COM\DM586348\0502068-PN.DWG  
 LAYOUT NAME - Plan 1 IN 20 FT  
 LAST PLOT DATE - 2022-10-11

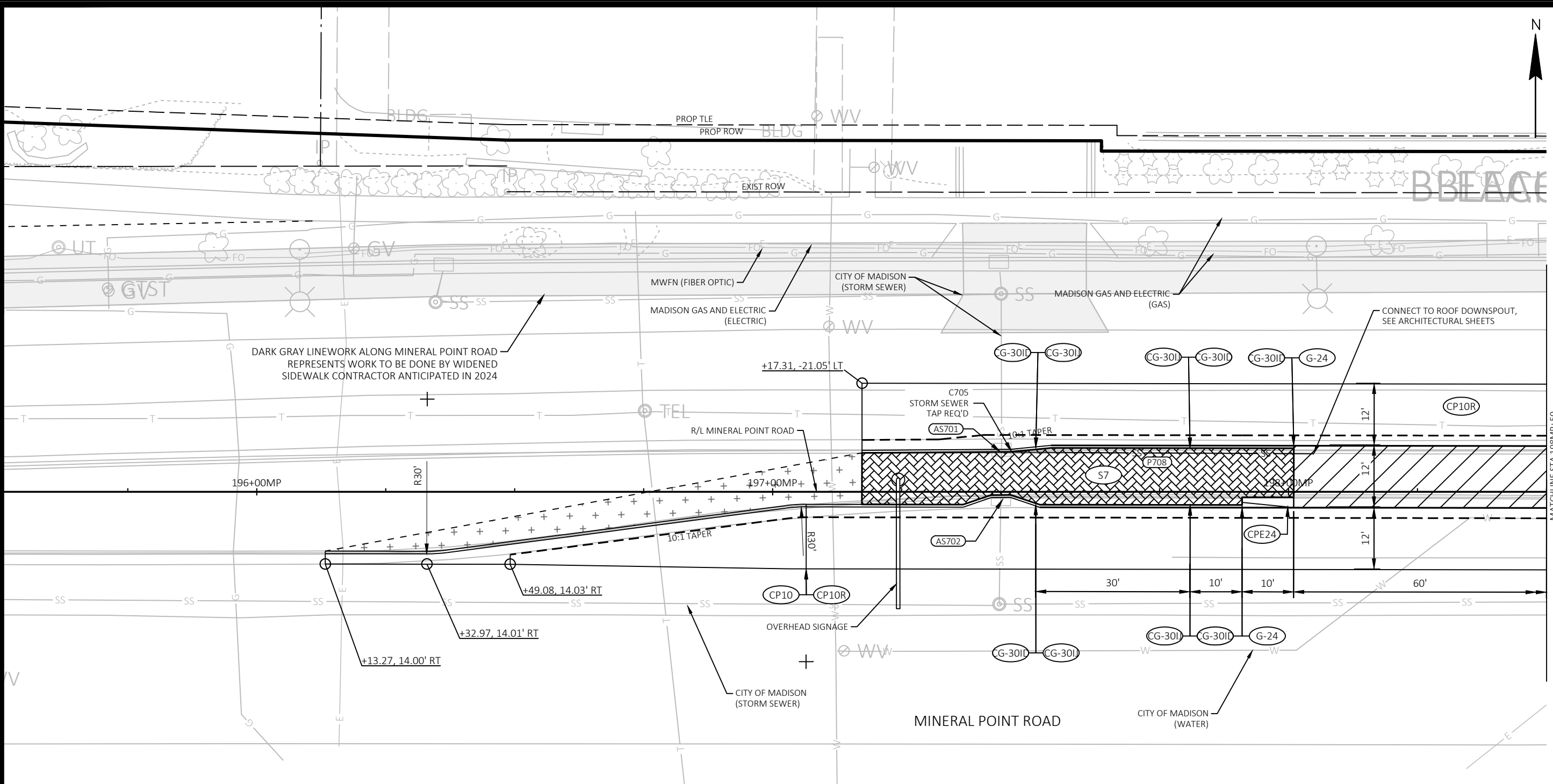


SITE PLAN LEGEND	
	REINFORCED CONCRETE PLATFORM TYPE X
	CONCRETE PLATFORM RAMP (SLOPED WALKWAY)
	CONCRETE PAVEMENT X-INCH, SEE GENERAL NOTES FOR STRUCTURE
	X-INCH HMA PAVEMENT, SEE GENERAL NOTES FOR STRUCTURE
	CONCRETE PAVEMENT X-INCH, COLORING CONCRETE WISDOT RED
	CONCRETE SIDEWALK 5-INCH
	CONCRETE SIDEWALK 7-INCH
	TOPSOIL, SEEDING & EROSION MAT URBAN CLASS I TYPE A
	CURB RAMP DETECTABLE WARNING FIELD NATURAL PATINA
	CLEAR AREA
	LOCAL ROUTE BOARDING AREA
	CONCRETE SIDEWALK X-INCH, STAMPING COLORED CONCRETE
	TREES
	TREE PROTECTION
	← PLANT SYMBOL ← QUANTITY
	CONCRETE DRIVEWAY 7-INCH
	CONCRETE GUTTER 12-INCH OR 24-INCH (PAVED INTEGRAL TO LANE)
	CONCRETE CURB & GUTTER INTEGRAL 30-INCH TYPE D
	CONCRETE CURB & GUTTER INTEGRAL 24-INCH OR 30-INCH TYPE J (MOUNTABLE)
	CONCRETE CURB & GUTTER XX-INCH TYPE X
	CONCRETE CURB PEDESTRIAN
	CONCRETE CURB EXTENSION 6-INCH OR 24-INCH
	CONCRETE CURB & GUTTER 24-INCH TYPE H SPECIAL
	CONCRETE CURB & GUTTER INTEGRAL 18-INCH OR 24-INCH SPECIAL
	BIKE RACK (MOUNTED TO CONCRETE)
	SEE STORM SEWER SCHEDULE

60631225P  
 CITY OF MADISON, DANE COUNTY, WI  
 CONTRACT NO: 60631225C  
 SITE PLAN: WB MINERAL POINT ROAD AT S ROSA ROAD  
 BUS RAPID TRANSIT  
 CITY OF MADISON  
 60631225P  
 P7-W

MARK	REVISION	DATE	BY
Designed By: AECOM	Date: 2022-10-11		
60631225P			

FILE NAME: C:\P\WORKING\AECOM\_DS20\_NA\_2019\CAMERON.ENTWISTLE@AECOM.COM\DM586348\0502078-PN.DWG  
 LAYOUT NAME - Plan 1 IN 20 FT  
 LAST PLOT DATE - 2022-10-11



SITE PLAN LEGEND	
	REINFORCED CONCRETE PLATFORM TYPE X
	CONCRETE PLATFORM RAMP (SLOPED WALKWAY)
	CONCRETE PAVEMENT X-INCH, SEE GENERAL NOTES FOR STRUCTURE
	X-INCH HMA PAVEMENT, SEE GENERAL NOTES FOR STRUCTURE
	CONCRETE PAVEMENT X-INCH, COLORING CONCRETE WISDOT RED
	CONCRETE SIDEWALK 5-INCH
	CONCRETE SIDEWALK 7-INCH
	TOPSOIL, SEEDING & EROSION MAT URBAN CLASS I TYPE A
	CURB RAMP DETECTABLE WARNING FIELD NATURAL PATINA
	CLEAR AREA
	LOCAL ROUTE BOARDING AREA
	CONCRETE SIDEWALK X-INCH, STAMPING COLORED CONCRETE
	TREES
	TREE PROTECTION
	← PLANT SYMBOL
	← QUANTITY
	CONCRETE DRIVEWAY 7-INCH
	CONCRETE GUTTER 12-INCH OR 24-INCH (PAVED INTEGRAL TO LANE)
	CONCRETE CURB & GUTTER INTEGRAL 30-INCH TYPE D
	CONCRETE CURB & GUTTER INTEGRAL 24-INCH OR 30-INCH TYPE J (MOUNTABLE)
	CONCRETE CURB & GUTTER XX-INCH TYPE X
	CONCRETE CURB PEDESTRIAN
	CONCRETE CURB EXTENSION 6-INCH OR 24-INCH
	CONCRETE CURB & GUTTER 24-INCH TYPE H SPECIAL
	CONCRETE CURB & GUTTER INTEGRAL 18-INCH OR 24-INCH SPECIAL
	BIKE RACK (MOUNTED TO CONCRETE)
	SEE STORM SEWER SCHEDULE

60631225P	60631225P
CITY OF MADISON	CITY OF MADISON
WHITNEY WAY AT MINERAL POINT ROAD	WHITNEY WAY AT MINERAL POINT ROAD
BUS RAPID TRANSIT	BUS RAPID TRANSIT
DANE COUNTY, WI	DANE COUNTY, WI
CONTRACT NO: 60631225C	CONTRACT NO: 60631225C
60631225P	60631225P
P8-W	P8-W

FILE NAME: C:\P\WORKING\AECOM\_DS20\_NA\_2019\MICHAEL.SCHNEIDERZ@AECOM.COM\DM586348\0502111B-PN.DWG  
 LAYOUT NAME - Plan 1 IN 20 FT 01  
 LAST PLOT DATE - 2022-10-23  
 REVISION: 60631225P  
 DATE: 2022-10-23  
 DESIGNED BY: AECOM  
 SCALE: 1 IN=20 FT

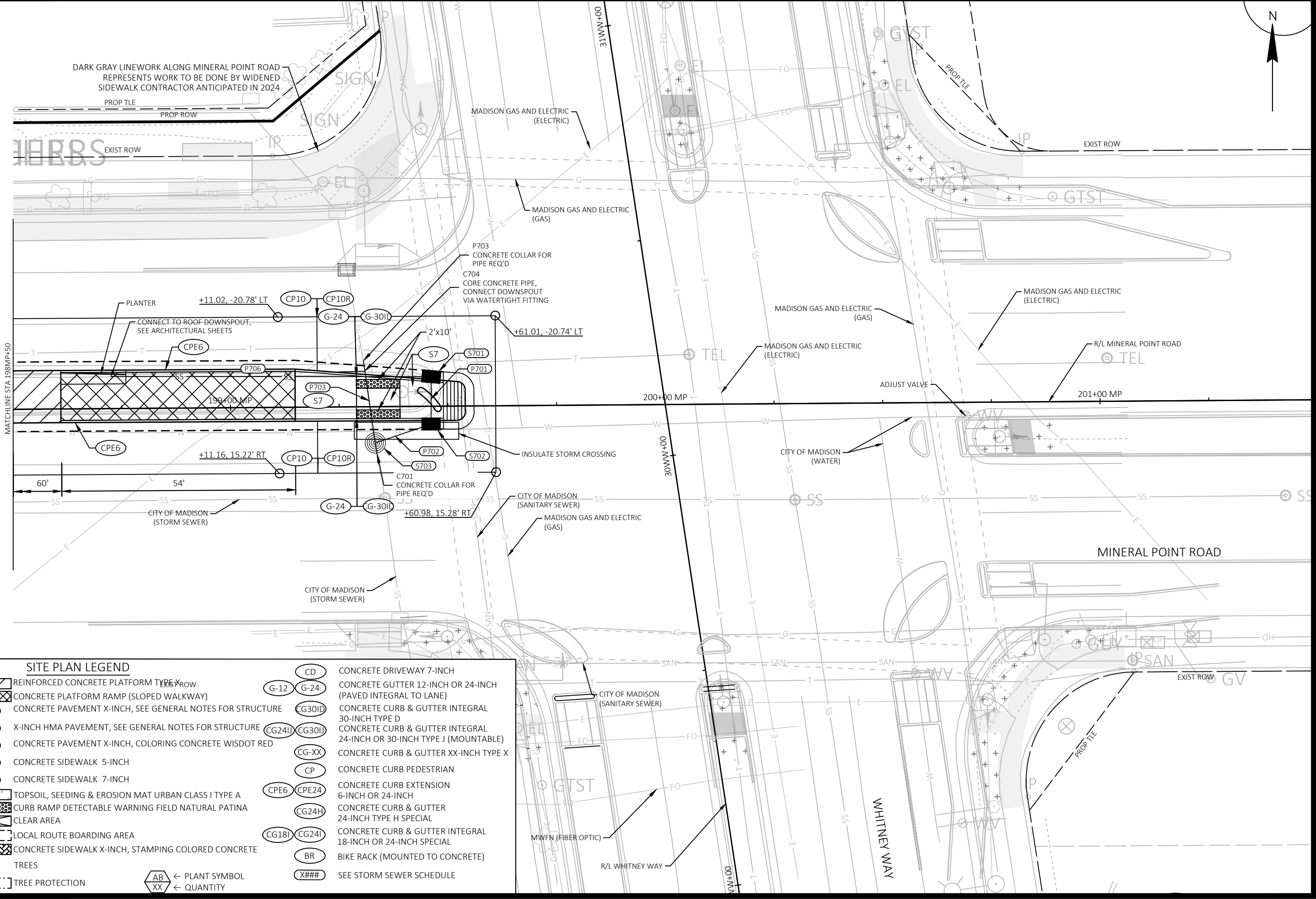
MARK	REVISION	DATE	BY
60631225P	Designed By: AECOM Date: 2022-10-12	Scale: #####	#####

60631225P  
CITY OF MADISON, DANE COUNTY, WI  
CONTRACT NO: 60631225C

SITE PLAN: WHITNEY WAY AT MINERAL POINT ROAD  
BUS RAPID TRANSIT  
CITY OF MADISON

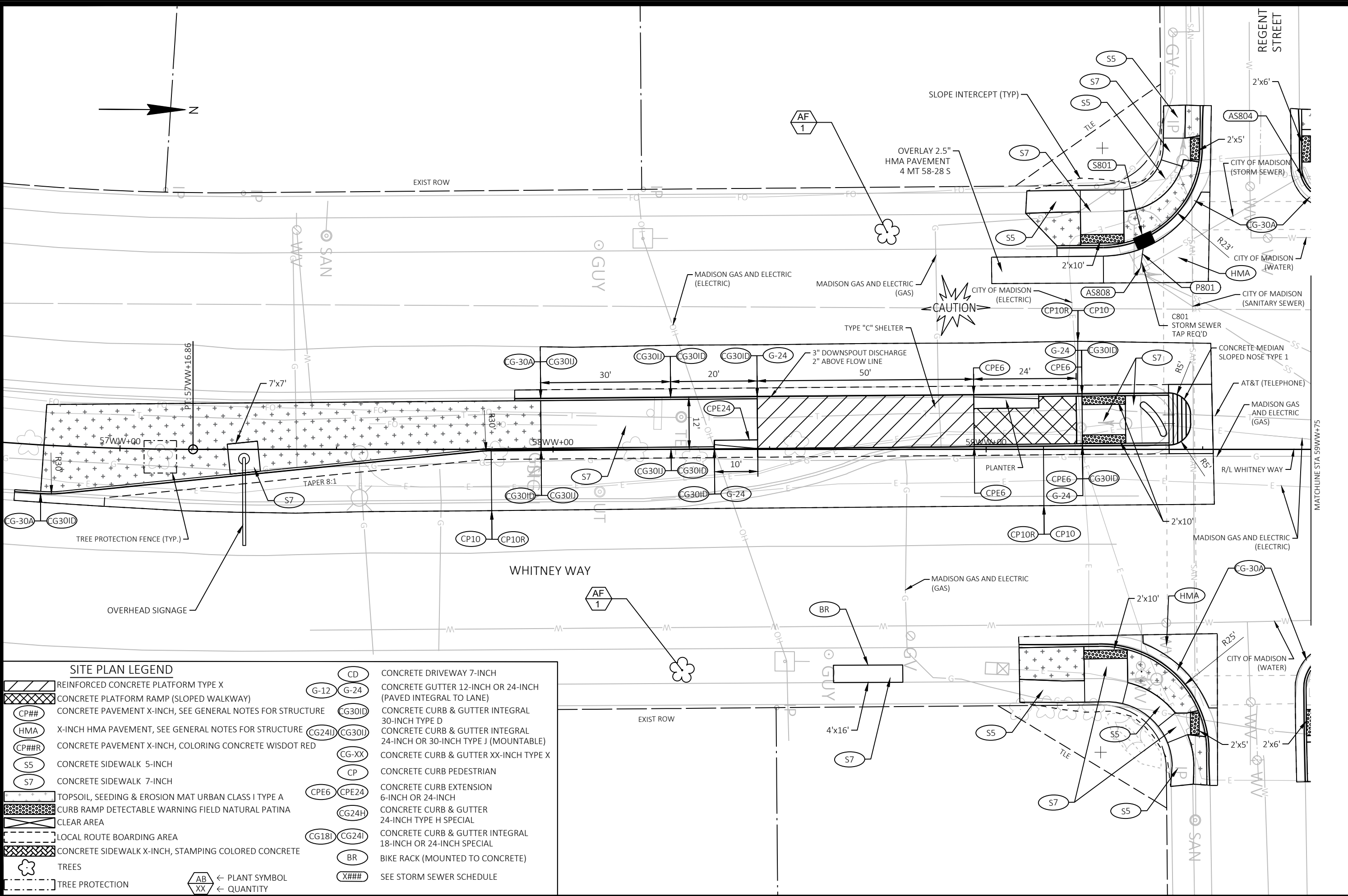
60631225P  
P8-W

FILE NAME: C:\P\WORKING\AECOM\_DS20\_NA\_2019\VINCE.CHRISTENSEN\AECOM.COM\DM586348\0502111B-PN.DWG  
LAYOUT NAME - Plan 1 IN 20 FT 02  
LAST PLOT DATE - 2022-10-12



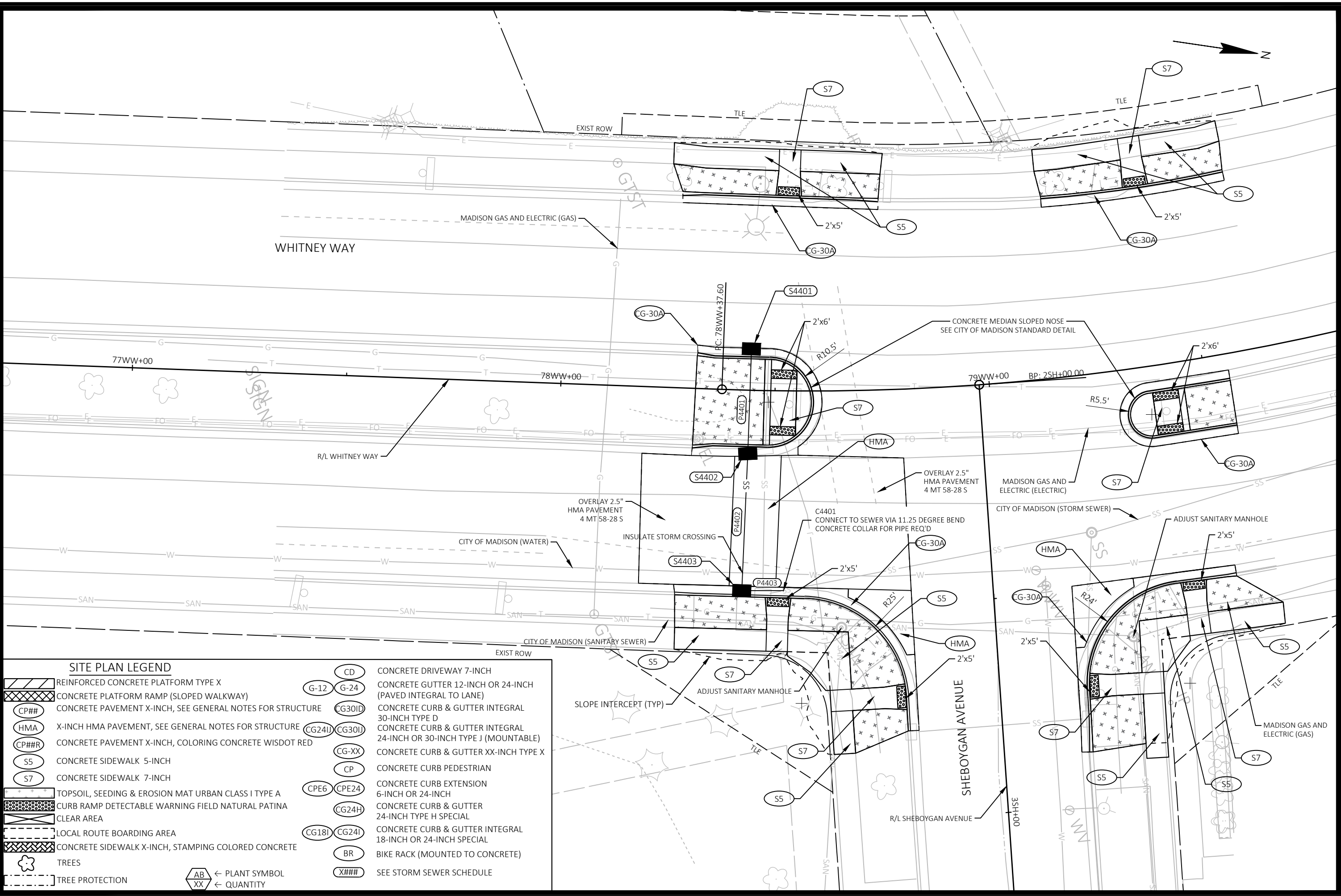
SITE PLAN LEGEND	
	REINFORCED CONCRETE PLATFORM TYPE X
	CONCRETE PLATFORM RAMP (SLOPED WALKWAY)
	CONCRETE PAVEMENT X-INCH, SEE GENERAL NOTES FOR STRUCTURE
	X-INCH HMA PAVEMENT, SEE GENERAL NOTES FOR STRUCTURE
	CONCRETE PAVEMENT X-INCH, COLORING CONCRETE WISDOT RED
	CONCRETE SIDEWALK 5-INCH
	CONCRETE SIDEWALK 7-INCH
	TOPSOIL, SEEDING & EROSION MAT URBAN CLASS I TYPE A
	CURB RAMP DETECTABLE WARNING FIELD NATURAL PATINA
	CLEAR AREA
	LOCAL ROUTE BOARDING AREA
	CONCRETE SIDEWALK X-INCH, STAMPING COLORED CONCRETE
	TREES
	TREE PROTECTION
	← PLANT SYMBOL
	← QUANTITY
	CD CONCRETE DRIVEWAY 7-INCH
	G-12 G-24 CONCRETE GUTTER 12-INCH OR 24-INCH (PAVED INTEGRAL TO LANE)
	CG30ID CONCRETE CURB & GUTTER INTEGRAL 30-INCH TYPE D
	CG24IJ CG30IJ CONCRETE CURB & GUTTER INTEGRAL 24-INCH OR 30-INCH TYPE J (MOUNTABLE)
	CG-XX CONCRETE CURB & GUTTER XX-INCH TYPE X
	CP CONCRETE CURB PEDESTRIAN
	CPE6 CPE24 CONCRETE CURB EXTENSION 6-INCH OR 24-INCH
	CG24H CONCRETE CURB & GUTTER 24-INCH TYPE H SPECIAL
	CG18I CG24I CONCRETE CURB & GUTTER INTEGRAL 18-INCH OR 24-INCH SPECIAL
	BR BIKE RACK (MOUNTED TO CONCRETE)
	X### SEE STORM SEWER SCHEDULE





SITE PLAN LEGEND	
[Pattern]	REINFORCED CONCRETE PLATFORM TYPE X
[Pattern]	CONCRETE PLATFORM RAMP (SLOPED WALKWAY)
[Symbol]	CONCRETE PAVEMENT X-INCH, SEE GENERAL NOTES FOR STRUCTURE
[Symbol]	X-INCH HMA PAVEMENT, SEE GENERAL NOTES FOR STRUCTURE
[Symbol]	CONCRETE PAVEMENT X-INCH, COLORING CONCRETE WISDOT RED
[Symbol]	CONCRETE SIDEWALK 5-INCH
[Symbol]	CONCRETE SIDEWALK 7-INCH
[Pattern]	TOPSOIL, SEEDING & EROSION MAT URBAN CLASS I TYPE A
[Pattern]	CURB RAMP DETECTABLE WARNING FIELD NATURAL PATINA
[Pattern]	CLEAR AREA
[Pattern]	LOCAL ROUTE BOARDING AREA
[Pattern]	CONCRETE SIDEWALK X-INCH, STAMPING COLORED CONCRETE
[Symbol]	TREES
[Symbol]	TREE PROTECTION
[Symbol]	PLANT SYMBOL
[Symbol]	QUANTITY
[Symbol]	CONCRETE DRIVEWAY 7-INCH
[Symbol]	CONCRETE GUTTER 12-INCH OR 24-INCH (PAVED INTEGRAL TO LANE)
[Symbol]	CONCRETE CURB & GUTTER INTEGRAL 30-INCH TYPE D
[Symbol]	CONCRETE CURB & GUTTER INTEGRAL 24-INCH OR 30-INCH TYPE J (MOUNTABLE)
[Symbol]	CONCRETE CURB & GUTTER XX-INCH TYPE X
[Symbol]	CONCRETE CURB PEDESTRIAN
[Symbol]	CONCRETE CURB EXTENSION 6-INCH OR 24-INCH
[Symbol]	CONCRETE CURB & GUTTER 24-INCH TYPE H SPECIAL
[Symbol]	CONCRETE CURB & GUTTER INTEGRAL 18-INCH OR 24-INCH SPECIAL
[Symbol]	BIKE RACK (MOUNTED TO CONCRETE)
[Symbol]	SEE STORM SEWER SCHEDULE

60631225P  
 CITY OF MADISON, DANE COUNTY, WI  
 CONTRACT NO: 60631225C  
 CITY OF MADISON  
 BUS RAPID TRANSIT  
 P9-W  
 60631225P  
 REVISION: \_\_\_\_\_ DATE: \_\_\_\_\_ BY: \_\_\_\_\_  
 MARK: \_\_\_\_\_  
 Designed By: AECOM Date: 2022-10-21  
 60631225P  
 Scale: 1 IN=20 FT  
 FILE NAME: C:\P\WORKING\AECOM\_DS20\_NA\_2019\ZACHARY.MROZ@AECOM.COM\DSMS8348\050212B-PN-DWG  
 LAYOUT NAME - Plan 1 IN 20 FT 01  
 LAST PLOT DATE - 2022-10-21



**SITE PLAN LEGEND**

	REINFORCED CONCRETE PLATFORM TYPE X
	CONCRETE PLATFORM RAMP (SLOPED WALKWAY)
	CONCRETE PAVEMENT X-INCH, SEE GENERAL NOTES FOR STRUCTURE
	X-INCH HMA PAVEMENT, SEE GENERAL NOTES FOR STRUCTURE
	CONCRETE PAVEMENT X-INCH, COLORING CONCRETE WISDOT RED
	CONCRETE SIDEWALK 5-INCH
	CONCRETE SIDEWALK 7-INCH
	TOPSOIL, SEEDING & EROSION MAT URBAN CLASS I TYPE A
	CURB RAMP DETECTABLE WARNING FIELD NATURAL PATINA
	CLEAR AREA
	LOCAL ROUTE BOARDING AREA
	CONCRETE SIDEWALK X-INCH, STAMPING COLORED CONCRETE
	TREES
	TREE PROTECTION
	← PLANT SYMBOL
	← QUANTITY

	CONCRETE DRIVEWAY 7-INCH
	CONCRETE GUTTER 12-INCH OR 24-INCH (PAVED INTEGRAL TO LANE)
	CONCRETE GUTTER 24-INCH (PAVED INTEGRAL TO LANE)
	CONCRETE CURB & GUTTER INTEGRAL 30-INCH TYPE D
	CONCRETE CURB & GUTTER INTEGRAL 30-INCH TYPE J (MOUNTABLE)
	CONCRETE CURB & GUTTER XX-INCH TYPE X
	CONCRETE CURB PEDESTRIAN
	CONCRETE CURB EXTENSION 6-INCH OR 24-INCH
	CONCRETE CURB & GUTTER 24-INCH TYPE H SPECIAL
	CONCRETE CURB & GUTTER INTEGRAL 18-INCH OR 24-INCH SPECIAL
	BIKE RACK (MOUNTED TO CONCRETE)
	SEE STORM SEWER SCHEDULE

**CITY OF MADISON**

BUS RAPID TRANSIT

SHEBOYGAN AVENUE RECONSTRUCTION

WHITNEY WAY AT SHEBOYGAN AVENUE RECONSTRUCTION

CITY OF MADISON, DANE COUNTY, WI

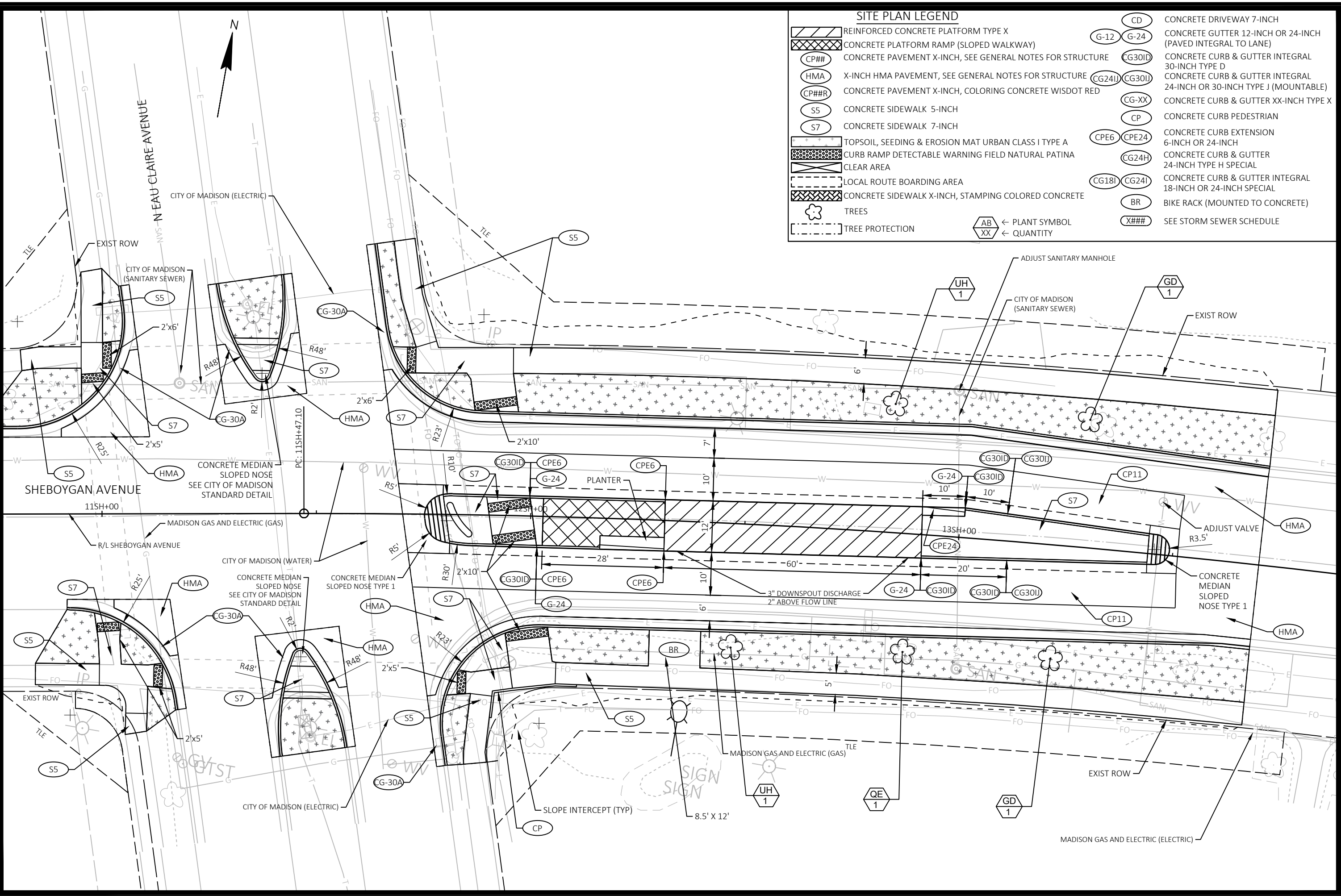
CONTRACT NO: 60631225C

60631225P

P10-W

MARK	REVISION	DATE	BY

FILE NAME: C:\P\WORKING\AECOM\_DS20\_NA\_2019\MITCHELL.DIAL@AECOM.COM\DM586348\050212Z-FN.DWG  
 LAYOUT NAME - Plan 1 IN 20 FT 02  
 LAST PLOT DATE - 2022-10-14  
 Scale: 1 IN=20 FT  
 Designed By: AECOM  
 Date: 2022-10-14  
 60631225P



### SITE PLAN LEGEND

	REINFORCED CONCRETE PLATFORM TYPE X		CONCRETE GUTTER 12-INCH OR 24-INCH (PAVED INTEGRAL TO LANE)
	CONCRETE PLATFORM RAMP (SLOPED WALKWAY)		CONCRETE CURB & GUTTER INTEGRAL 30-INCH TYPE D
	CONCRETE PAVEMENT X-INCH, SEE GENERAL NOTES FOR STRUCTURE		CONCRETE CURB & GUTTER INTEGRAL 24-INCH OR 30-INCH TYPE J (MOUNTABLE)
	X-INCH HMA PAVEMENT, SEE GENERAL NOTES FOR STRUCTURE		CONCRETE CURB & GUTTER XX-INCH TYPE X
	CONCRETE PAVEMENT X-INCH, COLORING CONCRETE WISDOT RED		CONCRETE CURB PEDESTRIAN
	CONCRETE SIDEWALK 5-INCH		CONCRETE CURB EXTENSION 6-INCH OR 24-INCH
	CONCRETE SIDEWALK 7-INCH		CONCRETE CURB & GUTTER 24-INCH TYPE H SPECIAL
	TOPSOIL, SEEDING & EROSION MAT URBAN CLASS I TYPE A		CONCRETE CURB & GUTTER INTEGRAL 18-INCH OR 24-INCH SPECIAL
	CURB RAMP DETECTABLE WARNING FIELD NATURAL PATINA		BIKE RACK (MOUNTED TO CONCRETE)
	CLEAR AREA		SEE STORM SEWER SCHEDULE
	LOCAL ROUTE BOARDING AREA		
	CONCRETE SIDEWALK X-INCH, STAMPING COLORED CONCRETE		
	TREES		
	TREE PROTECTION		
	← PLANT SYMBOL		
	← QUANTITY		

**60631225P**  
 CITY OF MADISON, DANE COUNTY, WI  
**CONTRACT NO: 60631225C**

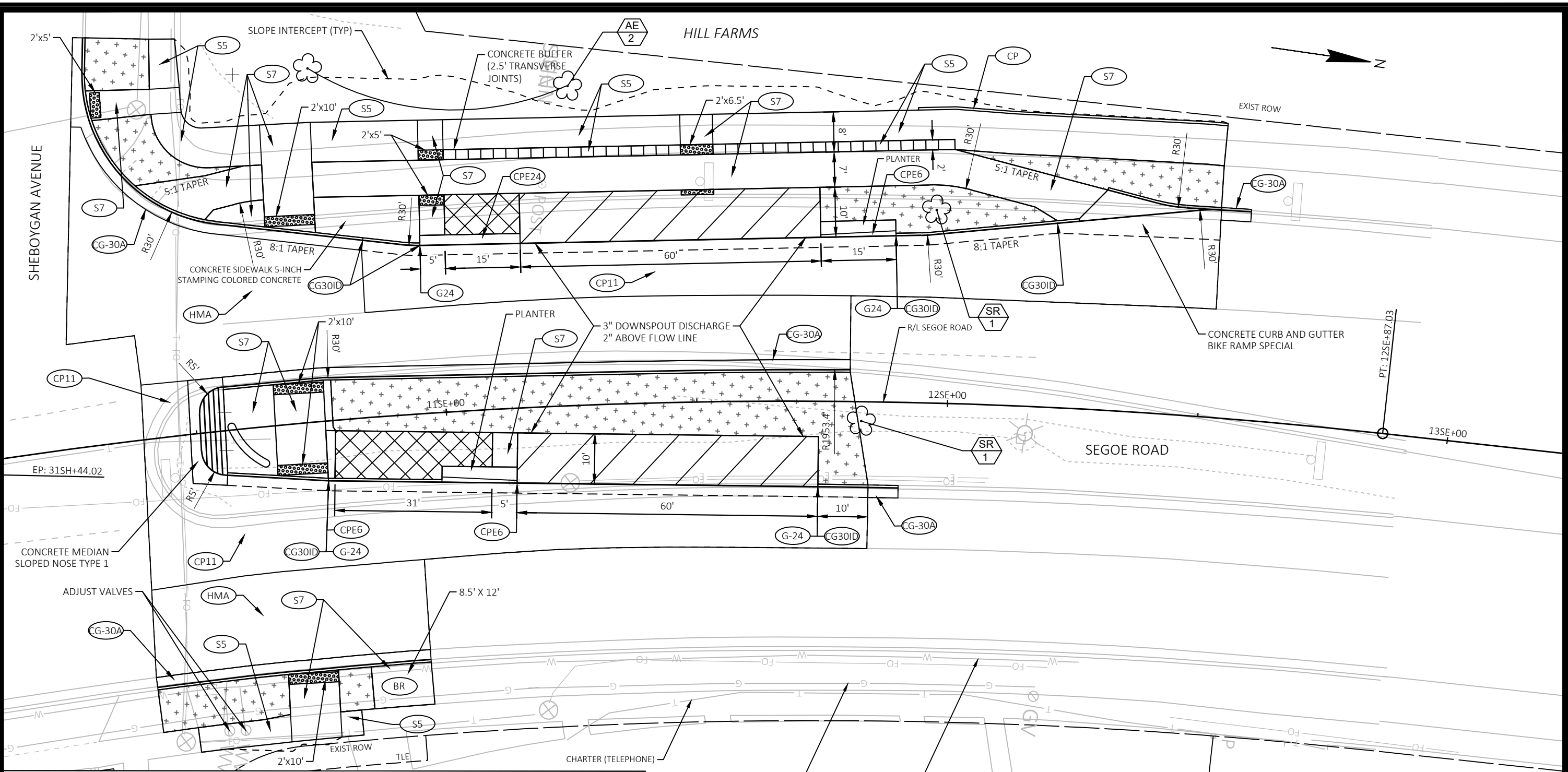
---

**SITE PLAN: SHEBOYGAN AVENUE AT EAU CLAIRE AVENUE**  
**BUS RAPID TRANSIT**  
**CITY OF MADISON**

---

**60631225P**  
**P11-W**

FILE NAME: C:\P\WORKING\AECOM\_DS20\_NA\_2019\MITCHELL.DIAL@AECOM.COM\DM586348\0502138-PN.DWG  
 LAYOUT NAME - Plan 1 IN 20 FT  
 LAST PLOT DATE: 2022-10-14  
 Scale: 1 IN=20 FT  
 DESIGNED BY: AECOM  
 DATE: 2022-10-14  
 REVISION: 60631225P



**SITE PLAN LEGEND**

	REINFORCED CONCRETE PLATFORM TYPE X		CONCRETE DRIVEWAY 7-INCH
	CONCRETE PLATFORM RAMP (SLOPED WALKWAY)		CONCRETE GUTTER 12-INCH OR 24-INCH (PAVED INTEGRAL TO LANE)
	CONCRETE PAVEMENT X-INCH, SEE GENERAL NOTES FOR STRUCTURE		CONCRETE GUTTER 24-INCH OR 30-INCH TYPE J (MOUNTABLE)
	X-INCH HMA PAVEMENT, SEE GENERAL NOTES FOR STRUCTURE		CONCRETE CURB & GUTTER INTEGRAL 30-INCH TYPE D
	CONCRETE PAVEMENT X-INCH, COLORING CONCRETE WISDOT RED		CONCRETE CURB & GUTTER INTEGRAL 24-INCH TYPE H SPECIAL
	CONCRETE SIDEWALK 5-INCH		CONCRETE CURB & GUTTER INTEGRAL 30-INCH TYPE J (MOUNTABLE)
	CONCRETE SIDEWALK 7-INCH		CONCRETE CURB & GUTTER XX-INCH TYPE X
	TOPSOIL, SEEDING & EROSION MAT URBAN CLASS I TYPE A		CONCRETE CURB PEDESTRIAN
	CURB RAMP DETECTABLE WARNING FIELD NATURAL PATINA		CONCRETE CURB EXTENSION 6-INCH OR 24-INCH
	CLEAR AREA		CONCRETE CURB EXTENSION 24-INCH
	LOCAL ROUTE BOARDING AREA		CONCRETE CURB & GUTTER 24-INCH TYPE H SPECIAL
	CONCRETE SIDEWALK X-INCH, STAMPING COLORED CONCRETE		CONCRETE CURB & GUTTER INTEGRAL 18-INCH OR 24-INCH SPECIAL
	TREES		CONCRETE CURB & GUTTER INTEGRAL 24-INCH SPECIAL
	TREE PROTECTION		BIKE RACK (MOUNTED TO CONCRETE)
	← PLANT SYMBOL		SEE STORM SEWER SCHEDULE
	← QUANTITY		

60631225P

CITY OF MADISON

SHEBOYGAN AVENUE AT SEGOE ROAD

BUS RAPID TRANSIT

CITY OF MADISON

60631225P

P12-W

REVISION: 2022-10-19

MARK: 60631225P

DESIGNED BY: AECOM

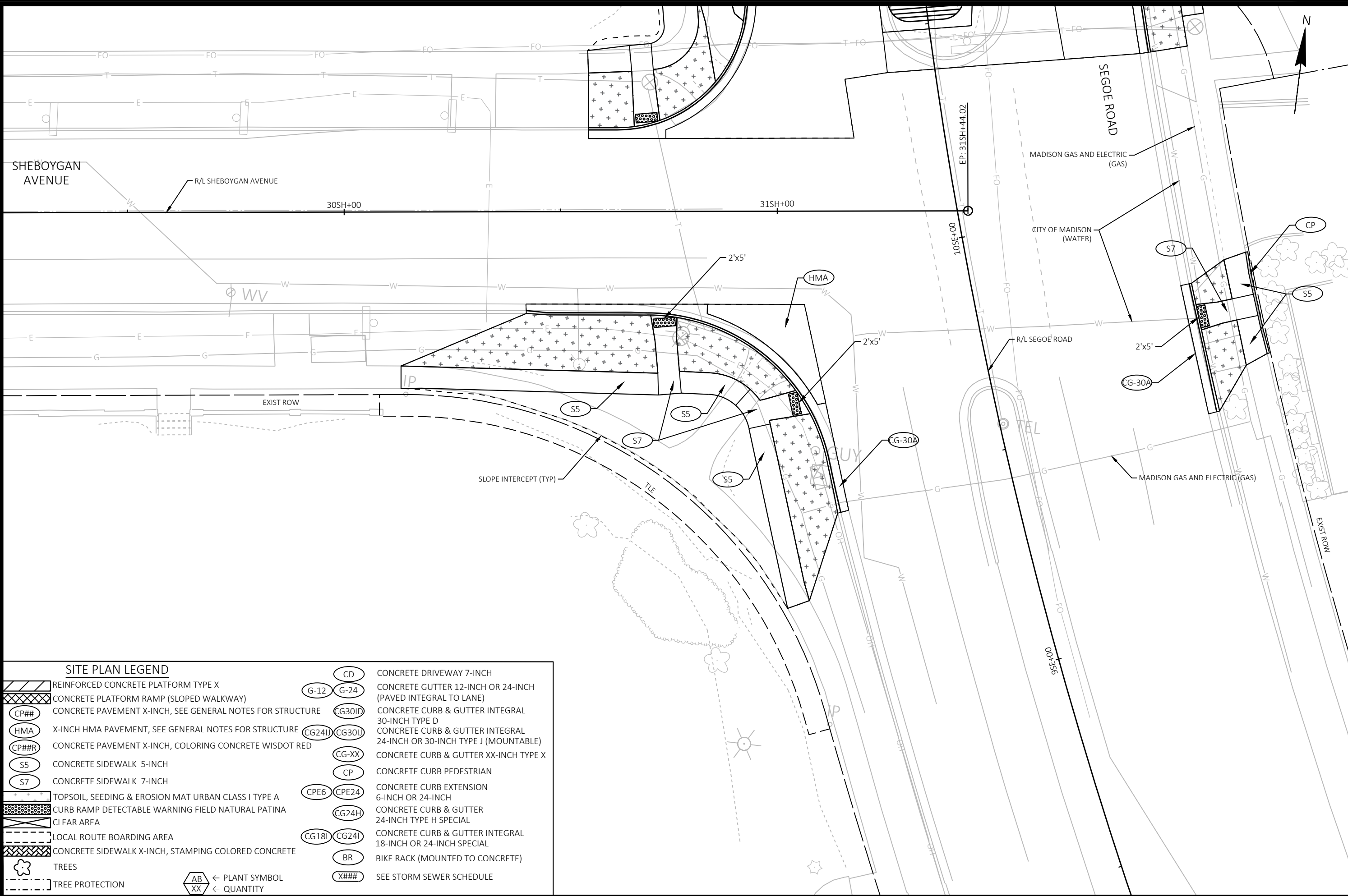
DATE: 2022-10-19

SCALE: 1 IN=20 FT

FILE NAME: C:\P\WORKING\AECOM\_DS20\_NA\_2019\ZACHARY.MROZ@AECOM.COM\DS58348\0502158-PN.DWG

LAYOUT NAME: Plan 1 IN 20 FT 01

LAST PLOT DATE: 2022-10-19



MARK	REVISION	DATE	BY
60631225P	Designed By: AECOM	2022-10-18	

**60631225P**  
 CITY OF MADISON, DANE COUNTY, WI  
**CONTRACT NO: 60631225C**

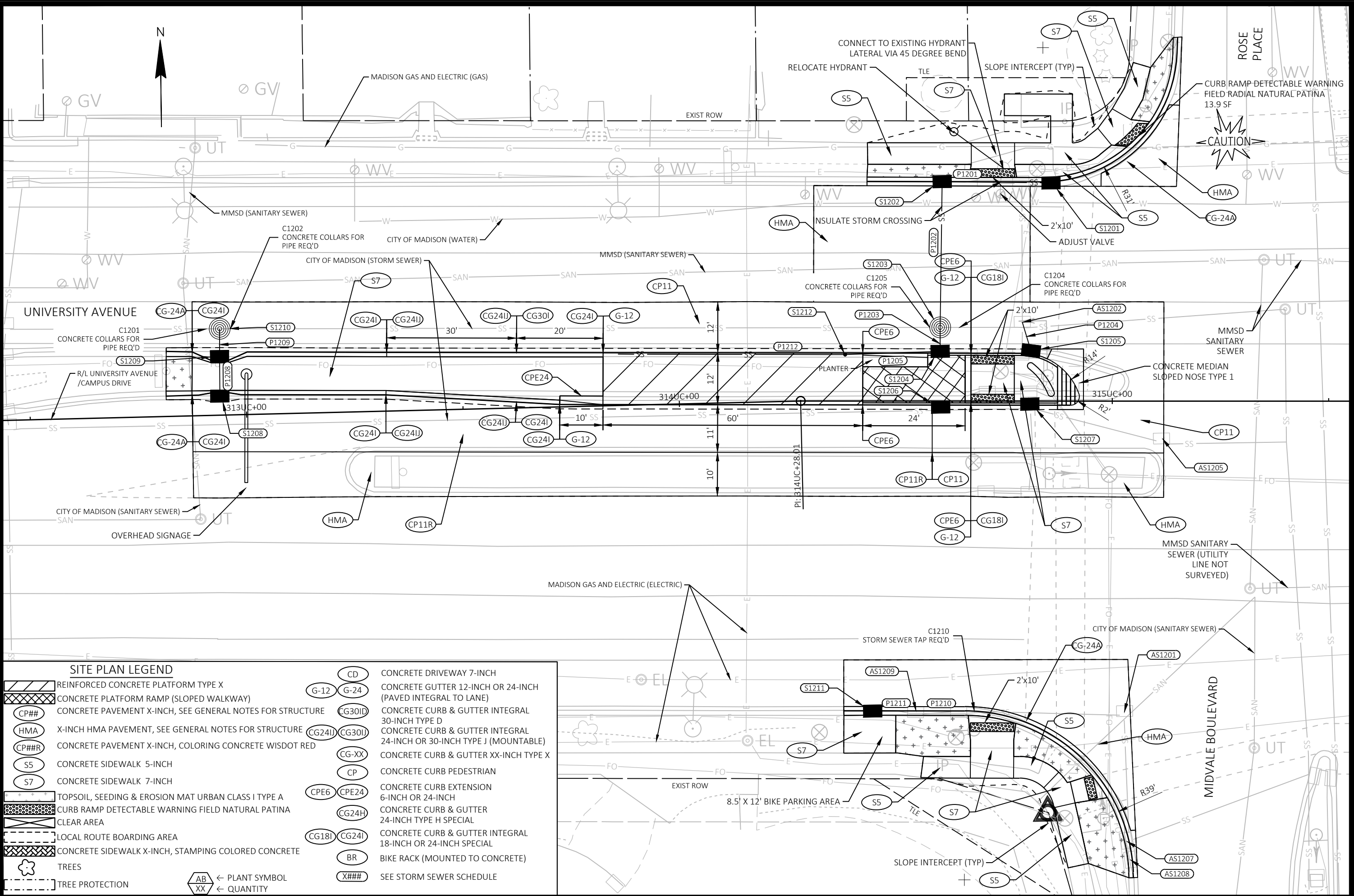
---

**SITE PLAN: SHEBOYGAN AVENUE AT SEGOE ROAD**  
**BUS RAPID TRANSIT**  
**CITY OF MADISON**

---

**60631225P**  
**P12-W**

SITE PLAN LEGEND	
	REINFORCED CONCRETE PLATFORM TYPE X
	CONCRETE PLATFORM RAMP (SLOPED WALKWAY)
	CONCRETE PAVEMENT X-INCH, SEE GENERAL NOTES FOR STRUCTURE
	X-INCH HMA PAVEMENT, SEE GENERAL NOTES FOR STRUCTURE
	CONCRETE PAVEMENT X-INCH, COLORING CONCRETE WISDOT RED
	CONCRETE SIDEWALK 5-INCH
	CONCRETE SIDEWALK 7-INCH
	TOPSOIL, SEEDING & EROSION MAT URBAN CLASS I TYPE A
	CURB RAMP DETECTABLE WARNING FIELD NATURAL PATINA
	CLEAR AREA
	LOCAL ROUTE BOARDING AREA
	CONCRETE SIDEWALK X-INCH, STAMPING COLORED CONCRETE
	TREES
	TREE PROTECTION
	← PLANT SYMBOL ← QUANTITY
	CONCRETE DRIVEWAY 7-INCH
	CONCRETE GUTTER 12-INCH OR 24-INCH (PAVED INTEGRAL TO LANE)
	CONCRETE CURB & GUTTER INTEGRAL 30-INCH TYPE D
	CONCRETE CURB & GUTTER INTEGRAL 24-INCH OR 30-INCH TYPE J (MOUNTABLE)
	CONCRETE CURB & GUTTER XX-INCH TYPE X
	CONCRETE CURB PEDESTRIAN
	CONCRETE CURB EXTENSION 6-INCH OR 24-INCH
	CONCRETE CURB & GUTTER 24-INCH TYPE H SPECIAL
	CONCRETE CURB & GUTTER INTEGRAL 18-INCH OR 24-INCH SPECIAL
	BIKE RACK (MOUNTED TO CONCRETE)
	SEE STORM SEWER SCHEDULE



**SITE PLAN LEGEND**

	REINFORCED CONCRETE PLATFORM TYPE X		CONCRETE DRIVEWAY 7-INCH
	CONCRETE PLATFORM RAMP (SLOPED WALKWAY)		CONCRETE GUTTER 12-INCH OR 24-INCH (PAVED INTEGRAL TO LANE)
	CONCRETE PAVEMENT X-INCH, SEE GENERAL NOTES FOR STRUCTURE		CONCRETE CURB & GUTTER INTEGRAL 30-INCH TYPE D
	X-INCH HMA PAVEMENT, SEE GENERAL NOTES FOR STRUCTURE		CONCRETE CURB & GUTTER INTEGRAL 24-INCH OR 30-INCH TYPE J (MOUNTABLE)
	CONCRETE PAVEMENT X-INCH, COLORING CONCRETE WISDOT RED		CONCRETE CURB & GUTTER XX-INCH TYPE X
	CONCRETE SIDEWALK 5-INCH		CONCRETE CURB PEDESTRIAN
	CONCRETE SIDEWALK 7-INCH		CONCRETE CURB EXTENSION 6-INCH OR 24-INCH
	TOPSOIL, SEEDING & EROSION MAT URBAN CLASS I TYPE A		CONCRETE CURB & GUTTER 24-INCH TYPE H SPECIAL
	CURB RAMP DETECTABLE WARNING FIELD NATURAL PATINA		CONCRETE CURB & GUTTER INTEGRAL 18-INCH OR 24-INCH SPECIAL
	CLEAR AREA		BIKE RACK (MOUNTED TO CONCRETE)
	LOCAL ROUTE BOARDING AREA		SEE STORM SEWER SCHEDULE
	CONCRETE SIDEWALK X-INCH, STAMPING COLORED CONCRETE		
	TREES		
	TREE PROTECTION		

← PLANT SYMBOL  
 ← QUANTITY

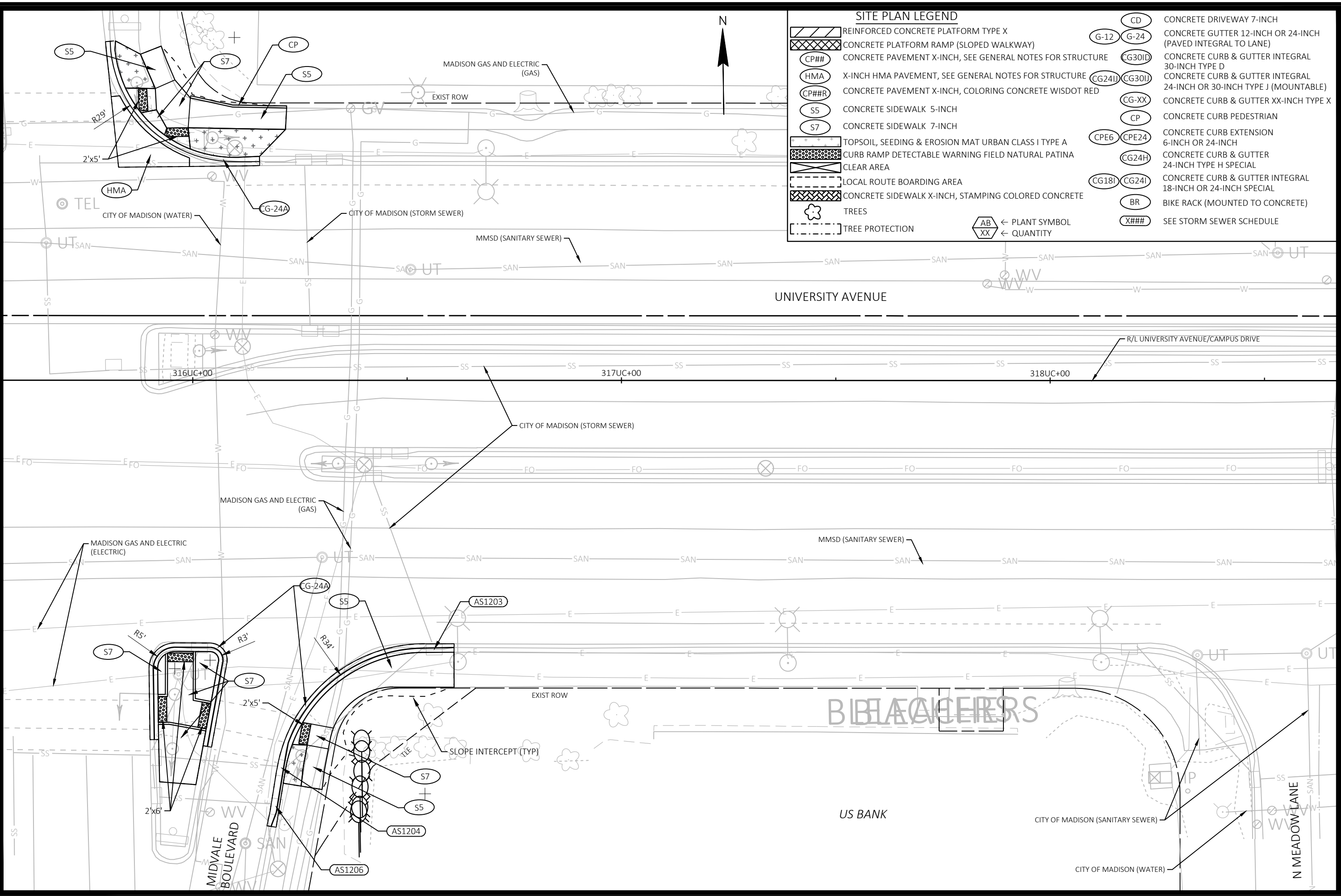
60631225P  
 CITY OF MADISON, DANE COUNTY, WI  
 CONTRACT NO: 60631225C

SITE PLAN: UNIVERSITY AVENUE AT MIDVALE BOULEVARD  
 BUS RAPID TRANSIT  
 CITY OF MADISON

60631225P  
 P13-W

FILE NAME: C:\P\WORKING\AECOM\_D520\_NA\_2019\ZACHARY.MROZ@AECOM.COM\DM5856348\0502176-PN-DWG  
 LAYOUT NAME - Plan 1 IN 20 FT  
 LAST PLOT DATE - 2022-10-18

MARK: 60631225P  
 DESIGNED BY: AECOM  
 DATE: 2022-10-18  
 REVISION: 1  
 SCALE: 1 IN 20 FT



**SITE PLAN LEGEND**

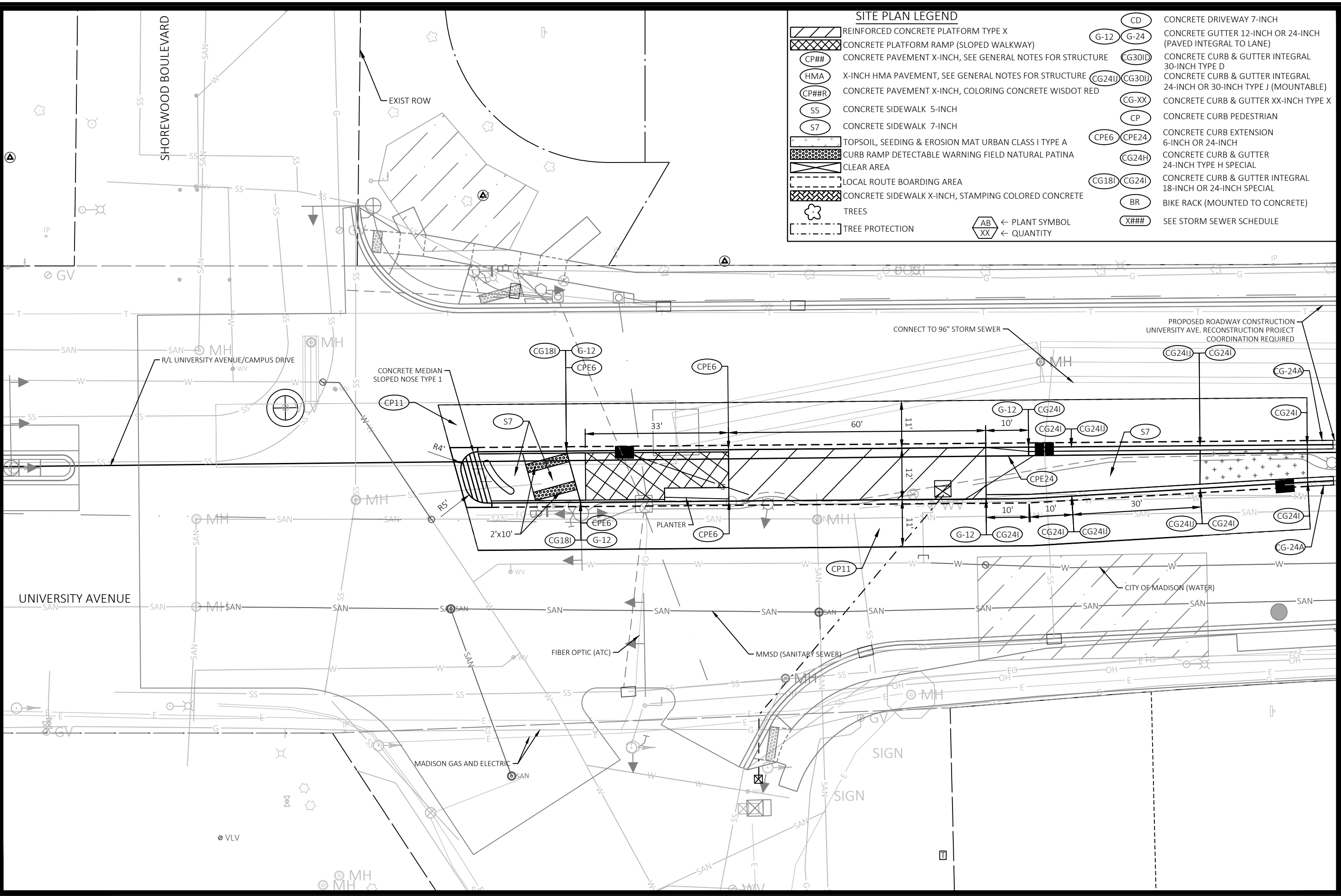
	REINFORCED CONCRETE PLATFORM TYPE X		CONCRETE GUTTER 7-INCH
	CONCRETE PLATFORM RAMP (SLOPED WALKWAY)		CONCRETE GUTTER 12-INCH OR 24-INCH (PAVED INTEGRAL TO LANE)
	CONCRETE PAVEMENT X-INCH, SEE GENERAL NOTES FOR STRUCTURE		CONCRETE CURB & GUTTER INTEGRAL 30-INCH TYPE D
	X-INCH HMA PAVEMENT, SEE GENERAL NOTES FOR STRUCTURE		CONCRETE CURB & GUTTER INTEGRAL 24-INCH OR 30-INCH TYPE J (MOUNTABLE)
	CONCRETE PAVEMENT X-INCH, COLORING CONCRETE WISDOT RED		CONCRETE CURB & GUTTER XX-INCH TYPE X
	CONCRETE SIDEWALK 5-INCH		CONCRETE CURB PEDESTRIAN
	CONCRETE SIDEWALK 7-INCH		CONCRETE CURB EXTENSION 6-INCH OR 24-INCH
	TOPSOIL, SEEDING & EROSION MAT URBAN CLASS I TYPE A		CONCRETE CURB & GUTTER 24-INCH TYPE H SPECIAL
	CLEAR AREA		CONCRETE CURB & GUTTER INTEGRAL 18-INCH OR 24-INCH SPECIAL
	LOCAL ROUTE BOARDING AREA		BIKE RACK (MOUNTED TO CONCRETE)
	CONCRETE SIDEWALK X-INCH, STAMPING COLORED CONCRETE		SEE STORM SEWER SCHEDULE
	TREES		
	TREE PROTECTION		
	← PLANT SYMBOL		
	← QUANTITY		

60631225P  
 CITY OF MADISON, DANE COUNTY, WI  
 CONTRACT NO: 60631225C  
 CITY OF MADISON  
 BUS RAPID TRANSIT  
 SITE PLAN: UNIVERSITY AVENUE AT MIDVALE BOULEVARD  
 60631225P  
 P14-W

MARK	REVISION	DATE	BY

Designed By: AECOM  
 Date: 2022-10-19  
 Scale: 1 IN=20 FT  
 60631225P

FILE NAME: C:\P\WORKING\AECOM\_DS20\_NA\_2019\ZACHARY.MROZ@AECOM.COM\DM586348\0502188-PN.DWG  
 LAYOUT NAME - Plan 1 IN 20 FT  
 LAST PLOT DATE - 2022-10-19



### SITE PLAN LEGEND

	REINFORCED CONCRETE PLATFORM TYPE X		CD	CONCRETE DRIVEWAY 7-INCH
	CONCRETE PLATFORM RAMP (SLOPED WALKWAY)		G-12 G-24	CONCRETE GUTTER 12-INCH OR 24-INCH (PAVED INTEGRAL TO LANE)
	CONCRETE PAVEMENT X-INCH, SEE GENERAL NOTES FOR STRUCTURE		CG30ID	CONCRETE CURB & GUTTER INTEGRAL 30-INCH TYPE D
	X-INCH HMA PAVEMENT, SEE GENERAL NOTES FOR STRUCTURE		CG24II CG30II	CONCRETE CURB & GUTTER INTEGRAL 24-INCH OR 30-INCH TYPE J (MOUNTABLE)
	CONCRETE PAVEMENT X-INCH, COLORING CONCRETE WISDOT RED		CG-XX	CONCRETE CURB & GUTTER XX-INCH TYPE X
	S5	CONCRETE SIDEWALK 5-INCH	CP	CONCRETE CURB PEDESTRIAN
	S7	CONCRETE SIDEWALK 7-INCH	CPE6 CPE24	CONCRETE CURB EXTENSION 6-INCH OR 24-INCH
	TOPSOIL, SEEDING & EROSION MAT URBAN CLASS I TYPE A		CG24H	CONCRETE CURB & GUTTER 24-INCH TYPE H SPECIAL
	CURB RAMP DETECTABLE WARNING FIELD NATURAL PATINA CLEAR AREA		CG18I CG24I	CONCRETE CURB & GUTTER INTEGRAL 18-INCH OR 24-INCH SPECIAL
	LOCAL ROUTE BOARDING AREA		BR	BIKE RACK (MOUNTED TO CONCRETE)
	CONCRETE SIDEWALK X-INCH, STAMPING COLORED CONCRETE		X###	SEE STORM SEWER SCHEDULE
	TREES			
	TREE PROTECTION			
	← PLANT SYMBOL			
	← QUANTITY			

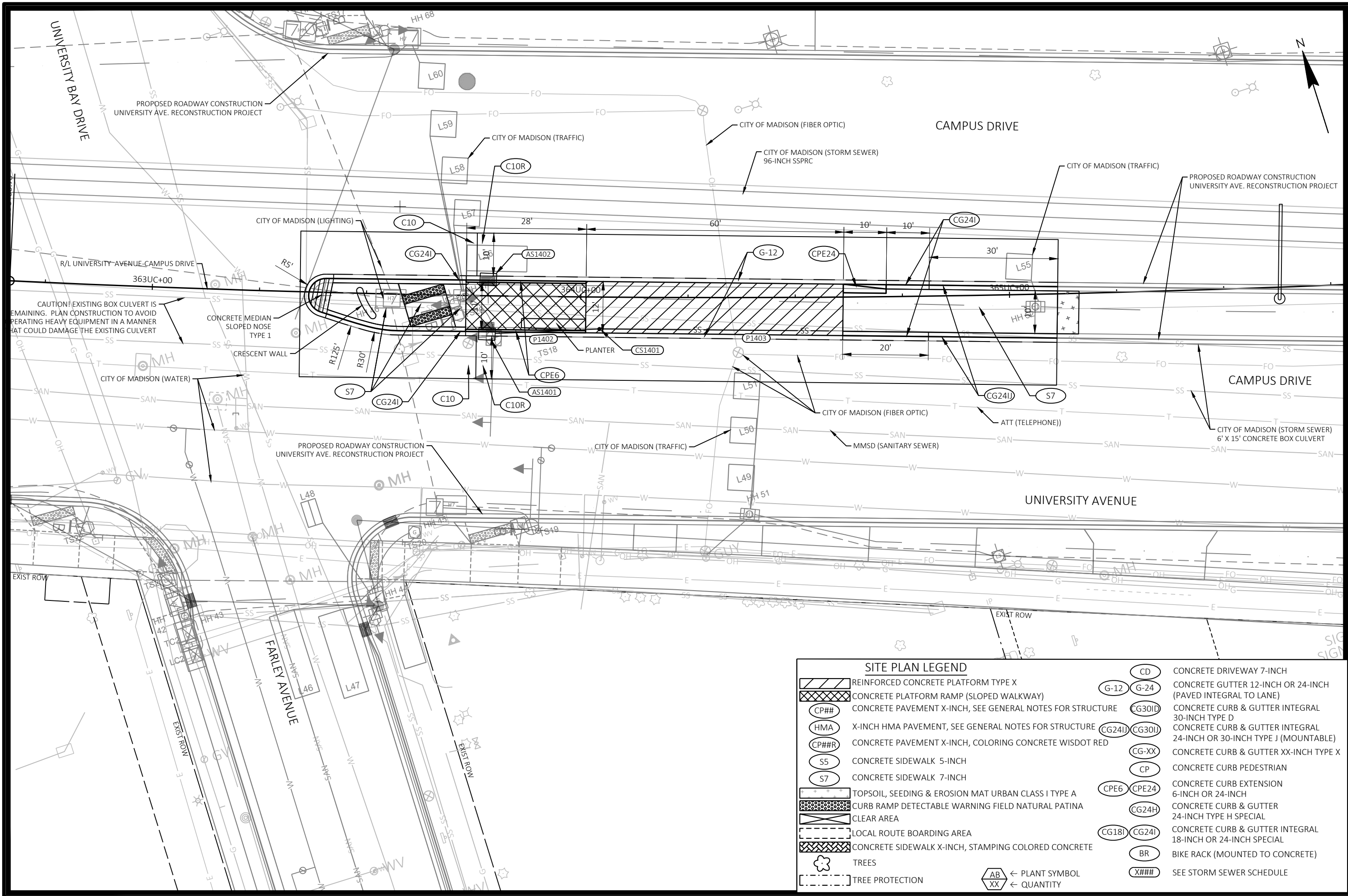
60631225P  
 CITY OF MADISON, DANE COUNTY, WI  
 CONTRACT NO: 60631225C  
 CITY OF MADISON  
 BUS RAPID TRANSIT  
 SITE PLAN: UNIVERSITY AVENUE AT SHOREWOOD BOULEVARD



60631225P  
 P15-W

FILE NAME: C:\P\WORKING\AECOM\_DS20\_NA\_2019\ZACHARY.MROZ@AECOM.COM\DM58348\0502198-PN.DWG  
 LAYOUT NAME - Plan 1 IN 20 FT  
 LAST PLOT DATE - 2022-10-18  
 Scale: 1 IN=20 FT  
 MARK: 60631225P  
 REVISION: 2022-10-18  
 DATE: BY:



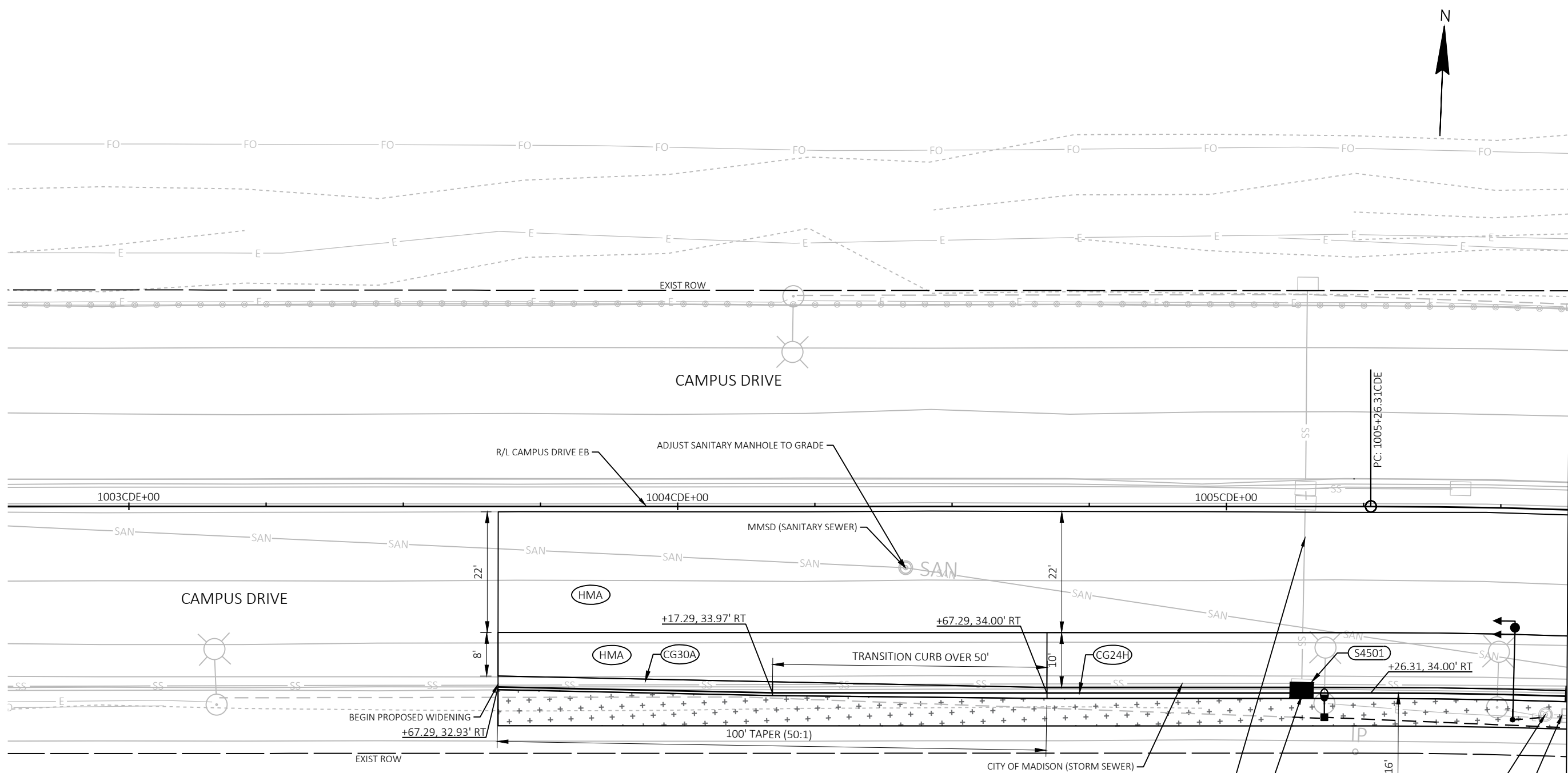


### SITE PLAN LEGEND

	REINFORCED CONCRETE PLATFORM TYPE X		CONCRETE DRIVEWAY 7-INCH
	CONCRETE PLATFORM RAMP (SLOPED WALKWAY)		CONCRETE GUTTER 12-INCH OR 24-INCH (PAVED INTEGRAL TO LANE)
	CONCRETE PAVEMENT X-INCH, SEE GENERAL NOTES FOR STRUCTURE		CONCRETE CURB & GUTTER INTEGRAL 30-INCH TYPE D
	X-INCH HMA PAVEMENT, SEE GENERAL NOTES FOR STRUCTURE		CONCRETE CURB & GUTTER INTEGRAL 24-INCH OR 30-INCH TYPE J (MOUNTABLE)
	CONCRETE PAVEMENT X-INCH, COLORING CONCRETE WISDOT RED		CONCRETE CURB & GUTTER XX-INCH TYPE X
	CONCRETE SIDEWALK 5-INCH		CONCRETE CURB PEDESTRIAN
	CONCRETE SIDEWALK 7-INCH		CONCRETE CURB EXTENSION 6-INCH OR 24-INCH
	TOPSOIL, SEEDING & EROSION MAT URBAN CLASS I TYPE A		CONCRETE CURB & GUTTER 24-INCH TYPE H SPECIAL
	CURB RAMP DETECTABLE WARNING FIELD NATURAL PATINA		CONCRETE CURB & GUTTER INTEGRAL 18-INCH OR 24-INCH SPECIAL
	CLEAR AREA		CONCRETE CURB & GUTTER INTEGRAL 18-INCH OR 24-INCH SPECIAL
	LOCAL ROUTE BOARDING AREA		CONCRETE CURB & GUTTER INTEGRAL 18-INCH OR 24-INCH SPECIAL
	CONCRETE SIDEWALK X-INCH, STAMPING COLORED CONCRETE		CONCRETE CURB & GUTTER INTEGRAL 18-INCH OR 24-INCH SPECIAL
	TREES		BIKE RACK (MOUNTED TO CONCRETE)
	TREE PROTECTION		SEE STORM SEWER SCHEDULE
	← PLANT SYMBOL		
	← QUANTITY		

MARK 60631225P	REVISION Date: 2022-10-23	DATE BY	Scale: 1 IN=20 FT
<b>CITY OF MADISON</b>			
BUS RAPID TRANSIT			
CITY OF MADISON			
DANE COUNTY, WI			
UNIVERSITY AVENUE AT UNIVERSITY BAY DRIVE			
CONTRACT NO: 60631225C			
60631225P			
P16-W			

FILE NAME: C:\P\WORKING\AECOM\_DS20\_NA\_2019\MICHAEL.SCHNEIDERZ@AECOM.COM\DM586348\05022019-PN.DWG  
 LAST PLOT DATE: 2022-10-23



MATCH LINE 1005CDE+62.27

**SITE PLAN LEGEND**

	REINFORCED CONCRETE PLATFORM TYPE X		CONCRETE GUTTER 12-INCH OR 24-INCH (PAVED INTEGRAL TO LANE)
	CONCRETE PLATFORM RAMP (SLOPED WALKWAY)		CONCRETE GUTTER 12-INCH OR 24-INCH (PAVED INTEGRAL TO LANE)
	CONCRETE PAVEMENT X-INCH, SEE GENERAL NOTES FOR STRUCTURE		CONCRETE CURB & GUTTER INTEGRAL 30-INCH TYPE D
	X-INCH HMA PAVEMENT, SEE GENERAL NOTES FOR STRUCTURE		CONCRETE CURB & GUTTER INTEGRAL 24-INCH OR 30-INCH TYPE J (MOUNTABLE)
	CONCRETE PAVEMENT X-INCH, COLORING CONCRETE WISDOT RED		CONCRETE CURB & GUTTER XX-INCH TYPE X
	CONCRETE SIDEWALK 5-INCH		CONCRETE CURB PEDESTRIAN
	CONCRETE SIDEWALK 7-INCH		CONCRETE CURB EXTENSION 6-INCH OR 24-INCH
	TOPSOIL, SEEDING & EROSION MAT URBAN CLASS I TYPE A		CONCRETE CURB & GUTTER 24-INCH TYPE H SPECIAL
	CURB RAMP DETECTABLE WARNING FIELD NATURAL PATINA		CONCRETE CURB & GUTTER INTEGRAL 18-INCH OR 24-INCH SPECIAL
	CLEAR AREA		CONCRETE CURB & GUTTER INTEGRAL 24-INCH OR 24-INCH SPECIAL
	LOCAL ROUTE BOARDING AREA		BIKE RACK (MOUNTED TO CONCRETE)
	CONCRETE SIDEWALK X-INCH, STAMPING COLORED CONCRETE		SEE STORM SEWER SCHEDULE
	TREES		
	TREE PROTECTION		

← PLANT SYMBOL  
 ← QUANTITY

STATION	RIGHT OUTSIDE LANE CROSS SLOPE
1003+67.29	-3.34%
1004+00.00	-3.29%
1005+00.00	-3.19%

60631225P  
 CITY OF MADISON, DANE COUNTY, WI  
 CONTRACT NO: 60631225C

SITE PLAN: CAMPUS DRIVE EB  
 BUS RAPID TRANSIT  
**CITY OF MADISON**

60631225P  
 P17-WA

MARK: 60631225P  
 REVISION: 2022-10-26  
 DATE: 11/20/22  
 DESIGNED BY: AECOM  
 SCALE: 1 IN=20 FT

FILE NAME: C:\P\WORKING\AECOM\_DS20\_NA\_2019\ANDREW.TIMCO@AECOM.COM\DM586348\050221B-PN.DWG  
 LAST PLOT DATE: 2022-10-26  
 LAYOUT NAME: 19

MARK	REVISION	DATE	BY
60631225P	Designed By: AECOM	Date: 2022-10-26	
			Scale: 1 IN=20 FT

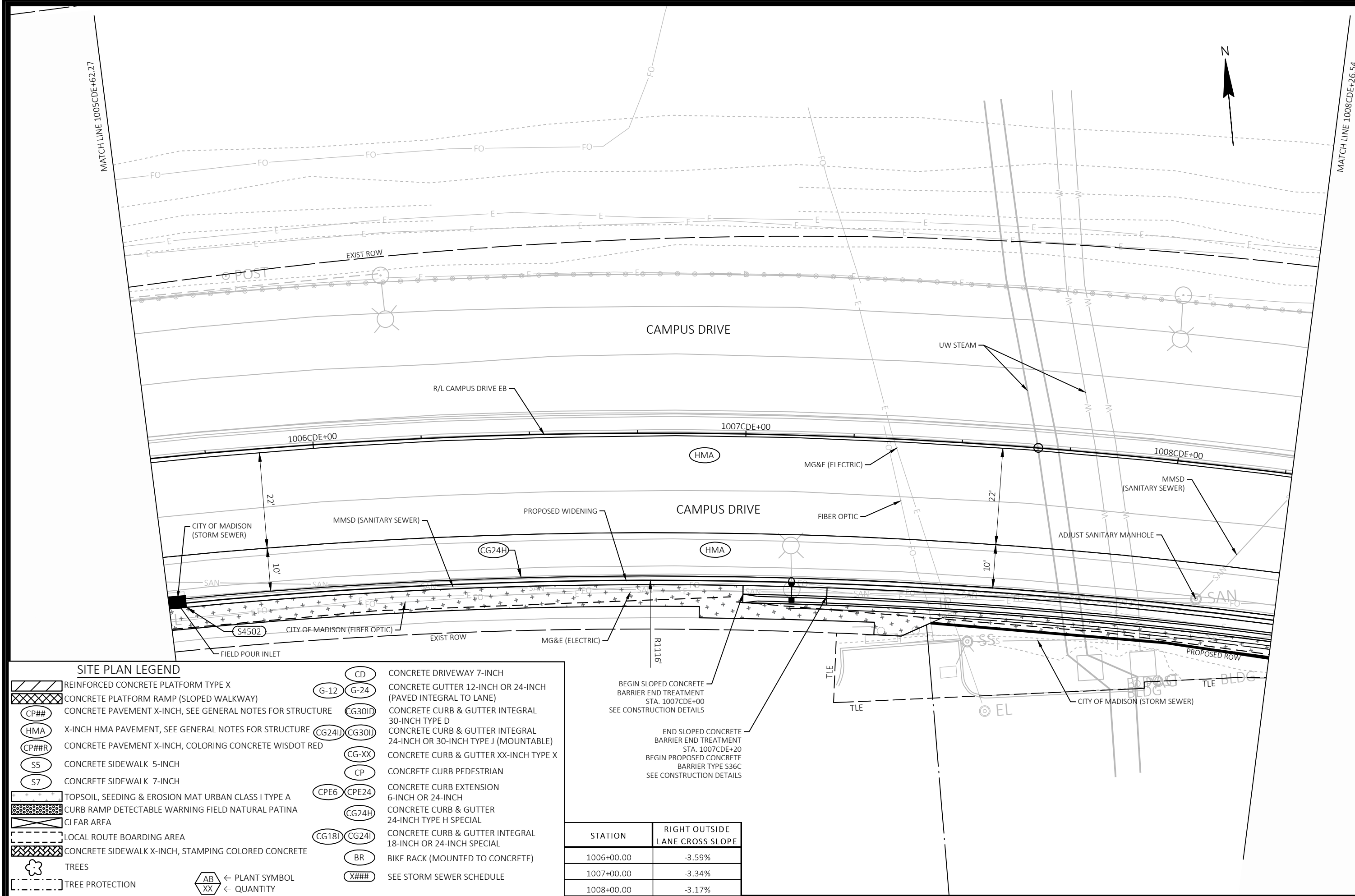
**60631225P**  
 CITY OF MADISON, DANE COUNTY, WI  
**CONTRACT NO: 60631225C**

**SITE PLAN: CAMPUS DRIVE**  
**BUS RAPID TRANSIT**  
**CITY OF MADISON**

**60631225P**  
**P17-WB**



FILE NAME: C:\P\WORKING\AECOM\_DS20\_NA\_2019\ANDREW.TIMCO@AECOM.COM\DM586348\050221B-PN.DWG  
 LAST PLOT DATE: 2022-10-26  
 LAYOUT NAME: 70



SITE PLAN LEGEND	
	REINFORCED CONCRETE PLATFORM TYPE X
	CONCRETE PLATFORM RAMP (SLOPED WALKWAY)
	CONCRETE PAVEMENT X-INCH, SEE GENERAL NOTES FOR STRUCTURE
	X-INCH HMA PAVEMENT, SEE GENERAL NOTES FOR STRUCTURE
	CONCRETE PAVEMENT X-INCH, COLORING CONCRETE WISDOT RED
	CONCRETE SIDEWALK 5-INCH
	CONCRETE SIDEWALK 7-INCH
	TOPSOIL, SEEDING & EROSION MAT URBAN CLASS I TYPE A
	CURB RAMP DETECTABLE WARNING FIELD NATURAL PATINA
	CLEAR AREA
	LOCAL ROUTE BOARDING AREA
	CONCRETE SIDEWALK X-INCH, STAMPING COLORED CONCRETE
	TREES
	TREE PROTECTION
	← PLANT SYMBOL
	← QUANTITY
	CONCRETE DRIVEWAY 7-INCH
	CONCRETE GUTTER 12-INCH OR 24-INCH (PAVED INTEGRAL TO LANE)
	CONCRETE CURB & GUTTER INTEGRAL 30-INCH TYPE D
	CONCRETE CURB & GUTTER INTEGRAL 24-INCH OR 30-INCH TYPE J (MOUNTABLE)
	CONCRETE CURB & GUTTER XX-INCH TYPE X
	CONCRETE CURB PEDESTRIAN
	CONCRETE CURB EXTENSION 6-INCH OR 24-INCH
	CONCRETE CURB & GUTTER 24-INCH TYPE H SPECIAL
	CONCRETE CURB & GUTTER INTEGRAL 18-INCH OR 24-INCH SPECIAL
	BIKE RACK (MOUNTED TO CONCRETE)
	SEE STORM SEWER SCHEDULE

STATION	RIGHT OUTSIDE LANE CROSS SLOPE
1006+00.00	-3.59%
1007+00.00	-3.34%
1008+00.00	-3.17%

BEGIN SLOPED CONCRETE BARRIER END TREATMENT STA. 1007CDE+00 SEE CONSTRUCTION DETAILS  
  
 END SLOPED CONCRETE BARRIER END TREATMENT STA. 1007CDE+20 BEGIN PROPOSED CONCRETE BARRIER TYPE S36C SEE CONSTRUCTION DETAILS

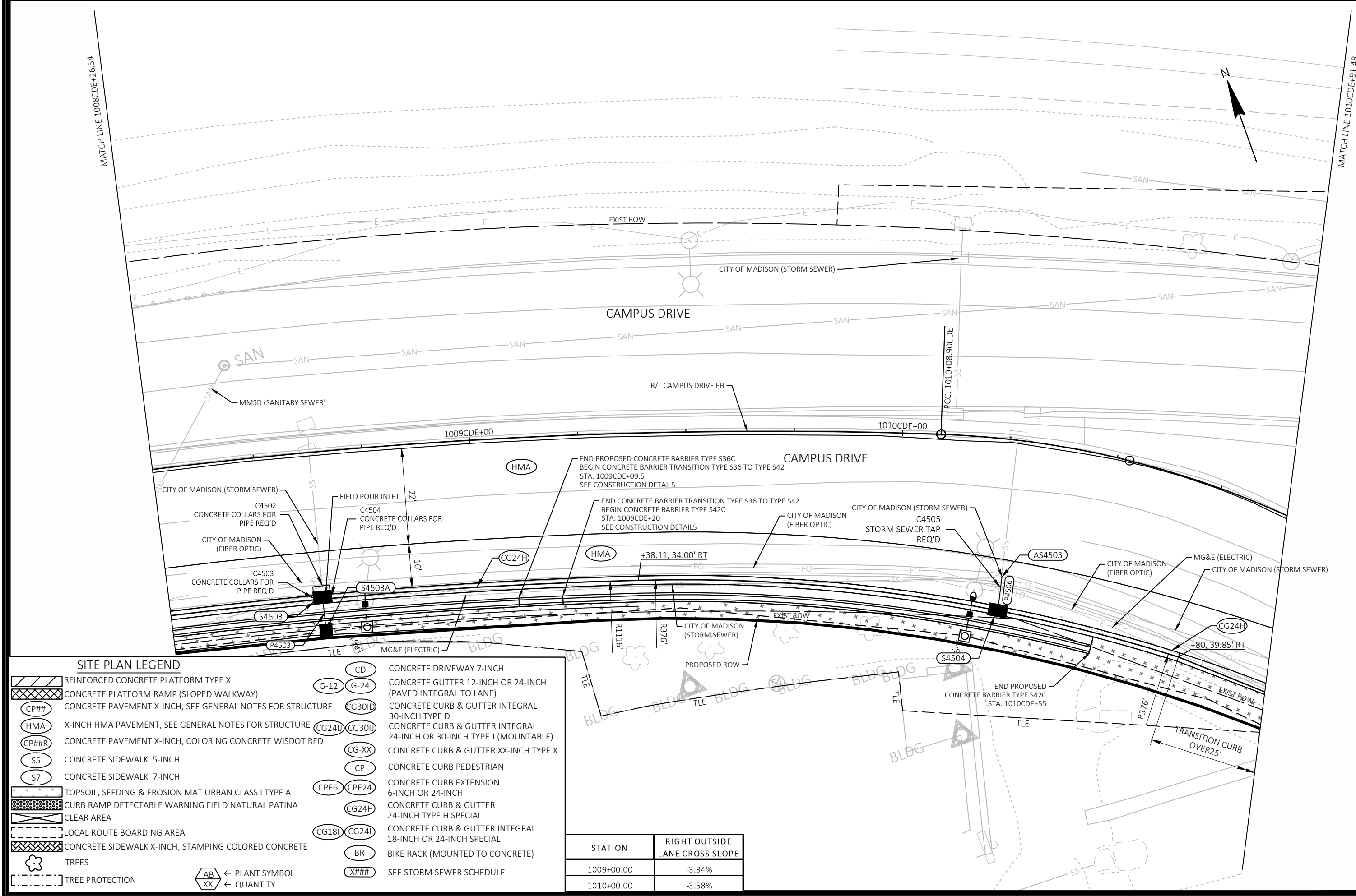
MARK	REVISION	DATE	BY
60631225P	2022-10-26	2022-10-26	60631225P

60631225P  
 CITY OF MADISON, DANE COUNTY, WI  
 CONTRACT NO: 60631225C

SITE PLAN: CAMPUS DRIVE  
 BUS RAPID TRANSIT  
 CITY OF MADISON

60631225P  
 P17-WC

FILE NAME: C:\P\WORKING\AECOM... LAST PLOT DATE: 2022-10-26

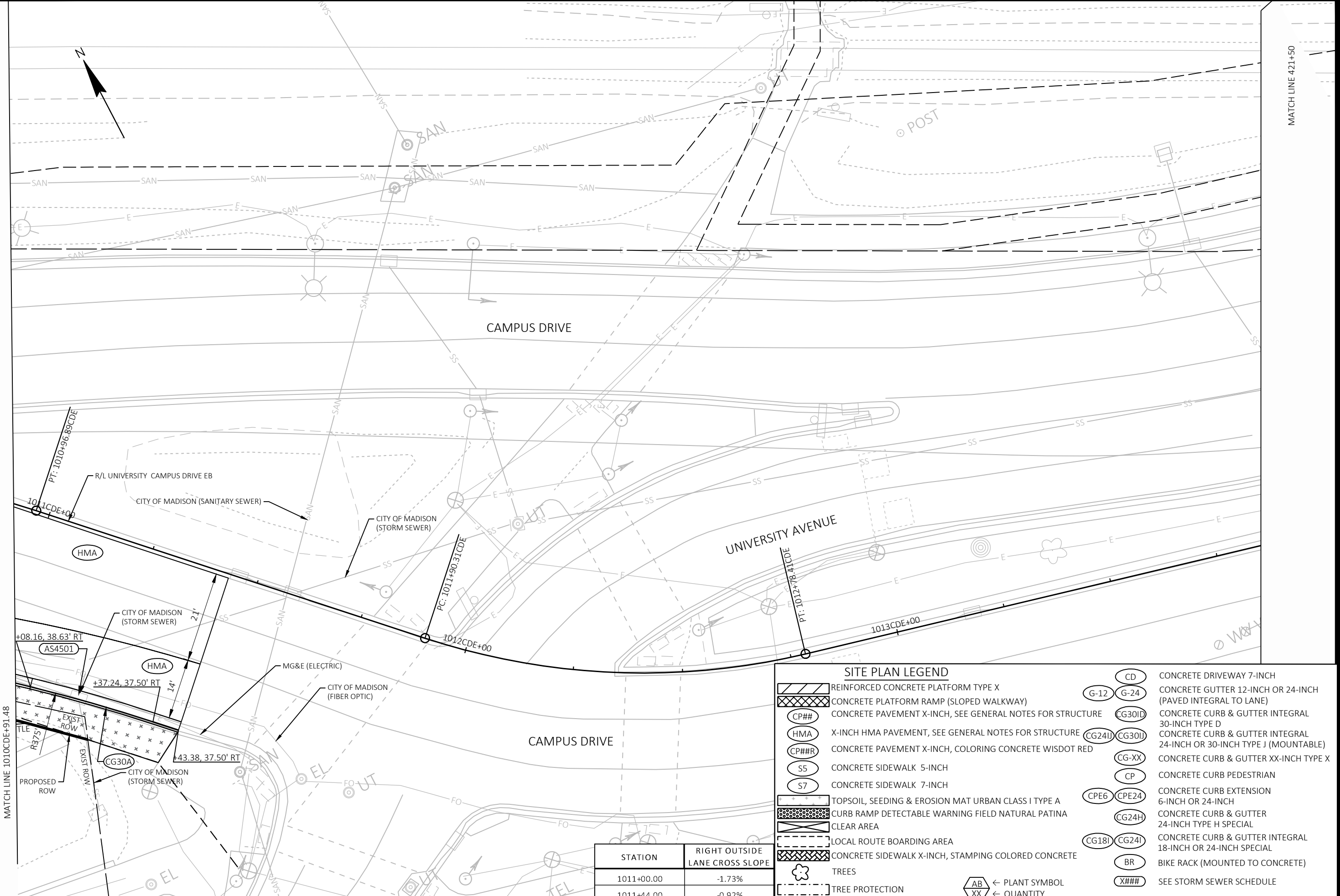


**SITE PLAN LEGEND**

	REINFORCED CONCRETE PLATFORM TYPE X		CONCRETE DRIVEWAY 7-INCH
	CONCRETE PLATFORM RAMP (SLOPED WALKWAY)		CONCRETE GUTTER 12-INCH OR 24-INCH (PAVED INTEGRAL TO LANE)
	CONCRETE PAVEMENT X-INCH, SEE GENERAL NOTES FOR STRUCTURE		CONCRETE CURB & GUTTER INTEGRAL 30-INCH TYPE D
	X-INCH HMA PAVEMENT, SEE GENERAL NOTES FOR STRUCTURE		CONCRETE CURB & GUTTER INTEGRAL 24-INCH OR 30-INCH TYPE J (MOUNTABLE)
	CONCRETE PAVEMENT X-INCH, COLORING CONCRETE WISDOT RED		CONCRETE CURB & GUTTER XX-INCH TYPE X
	CONCRETE SIDEWALK 5-INCH		CONCRETE CURB PEDESTRIAN
	CONCRETE SIDEWALK 7-INCH		CONCRETE CURB EXTENSION 6-INCH OR 24-INCH
	TOPSOIL, SEEDING & EROSION MAT URBAN CLASS I TYPE A		CONCRETE CURB & GUTTER 24-INCH TYPE H SPECIAL
	CURB RAMP DETECTABLE WARNING FIELD NATURAL PATINA		CONCRETE CURB & GUTTER INTEGRAL 18-INCH OR 24-INCH SPECIAL
	CLEAR AREA		BIKE RACK (MOUNTED TO CONCRETE)
	LOCAL ROUTE BOARDING AREA		SEE STORM SEWER SCHEDULE
	CONCRETE SIDEWALK X-INCH, STAMPING COLORED CONCRETE		
	TREES		
	TREE PROTECTION		

← PLANT SYMBOL  
 ← QUANTITY

STATION	RIGHT OUTSIDE LANE CROSS SLOPE
1009+00.00	-3.34%
1010+00.00	-3.58%



MATCH LINE 1010CDE+91.48

MATCH LINE 421+50

STATION	RIGHT OUTSIDE LANE CROSS SLOPE
1011+00.00	-1.73%
1011+44.00	-0.92%

**SITE PLAN LEGEND**

- REINFORCED CONCRETE PLATFORM TYPE X
- CONCRETE PLATFORM RAMP (SLOPED WALKWAY)
- CONCRETE PAVEMENT X-INCH, SEE GENERAL NOTES FOR STRUCTURE
- X-INCH HMA PAVEMENT, SEE GENERAL NOTES FOR STRUCTURE
- CONCRETE PAVEMENT X-INCH, COLORING CONCRETE WISDOT RED
- CONCRETE SIDEWALK 5-INCH
- CONCRETE SIDEWALK 7-INCH
- TOPSOIL, SEEDING & EROSION MAT URBAN CLASS I TYPE A
- CURB RAMP DETECTABLE WARNING FIELD NATURAL PATINA
- CLEAR AREA
- LOCAL ROUTE BOARDING AREA
- CONCRETE SIDEWALK X-INCH, STAMPING COLORED CONCRETE
- TREES
- TREE PROTECTION
- CD CONCRETE DRIVEWAY 7-INCH
- G-12 G-24 CONCRETE GUTTER 12-INCH OR 24-INCH (PAVED INTEGRAL TO LANE)
- CG30D CG30J CONCRETE CURB & GUTTER INTEGRAL 30-INCH TYPE D
- CG24J CG30J CONCRETE CURB & GUTTER INTEGRAL 24-INCH OR 30-INCH TYPE J (MOUNTABLE)
- CG-XX CONCRETE CURB & GUTTER XX-INCH TYPE X
- CP CONCRETE CURB PEDESTRIAN
- CPE6 CPE24 CONCRETE CURB EXTENSION 6-INCH OR 24-INCH
- CG24H CONCRETE CURB & GUTTER 24-INCH TYPE H SPECIAL
- CG18 CG24I CONCRETE CURB & GUTTER INTEGRAL 18-INCH OR 24-INCH SPECIAL
- BR BIKE RACK (MOUNTED TO CONCRETE)
- X### SEE STORM SEWER SCHEDULE

← PLANT SYMBOL  
 ← QUANTITY

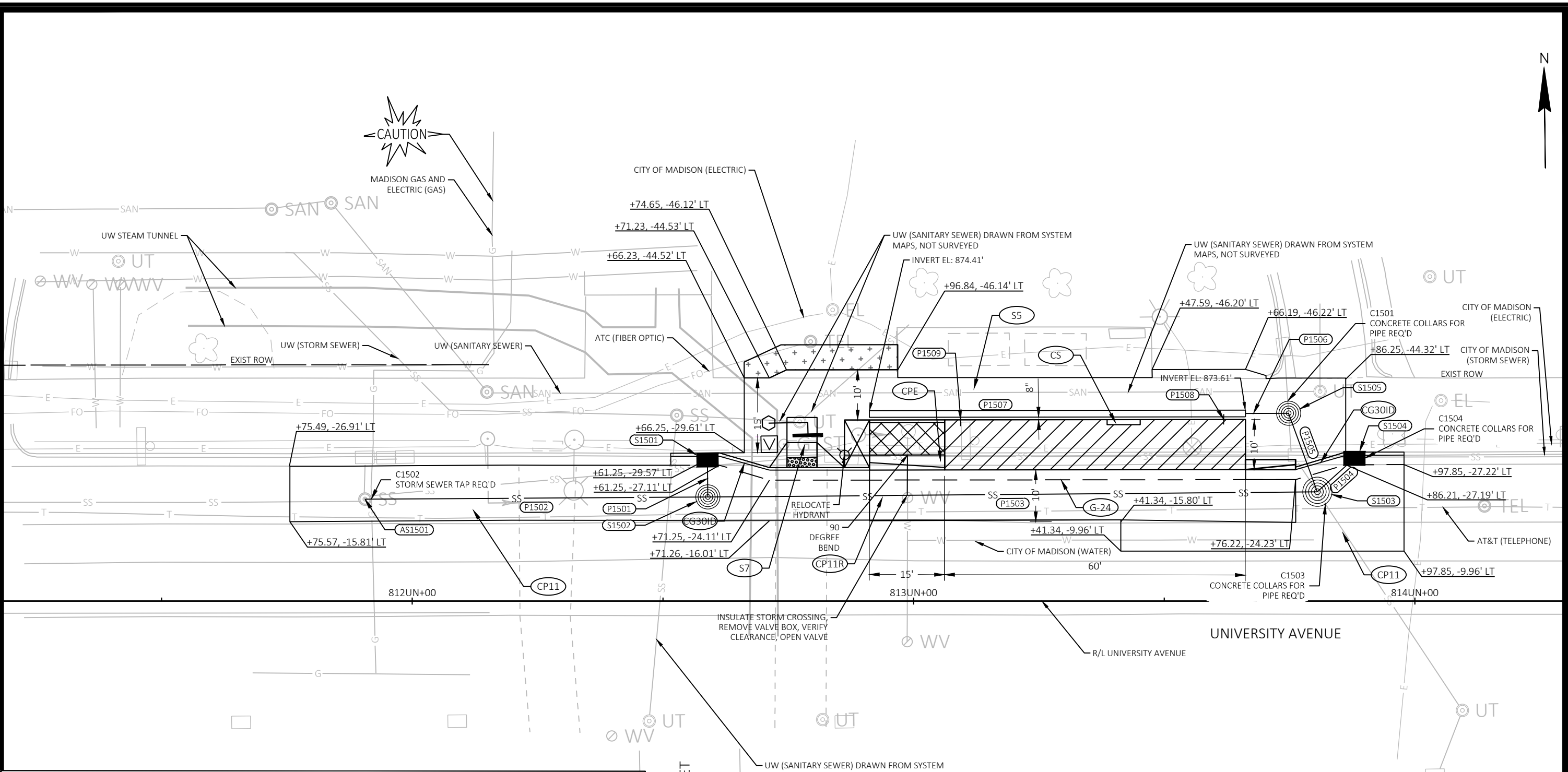
MARK	REVISION	DATE	BY

Designed By: AECOM Date: 2022-10-26  
 60631225P Scale: 1 IN=20 FT

60631225P  
 CITY OF MADISON, DANE COUNTY, WI  
 CONTRACT NO: 60631225C

SITE PLAN: CAMPUS DRIVE EB  
 BUS RAPID TRANSIT  
**CITY OF MADISON**

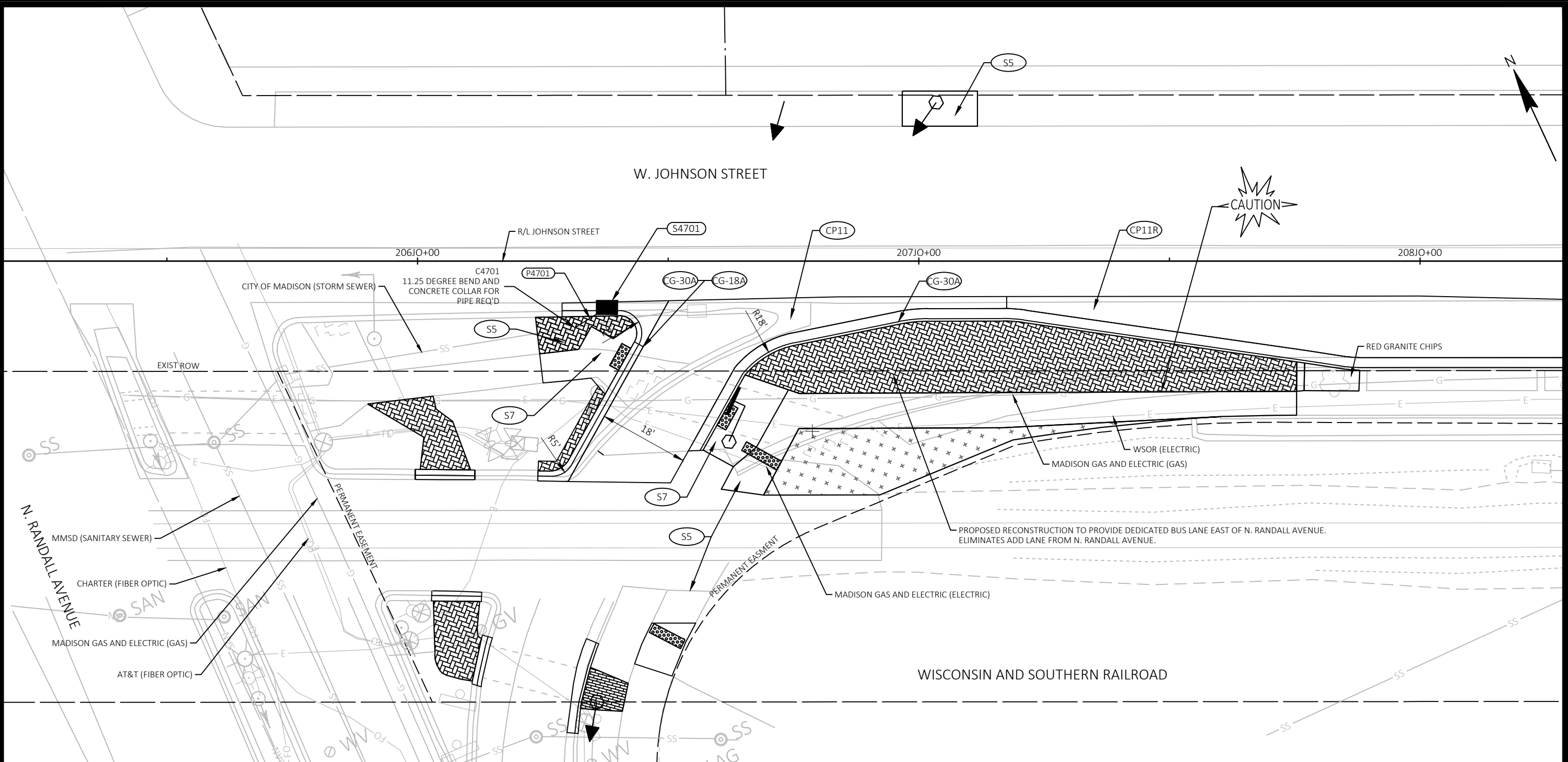
60631225P  
**P17-WD**



SITE PLAN LEGEND	
	REINFORCED CONCRETE PLATFORM TYPE X
	CONCRETE PLATFORM RAMP (SLOPED WALKWAY)
	CONCRETE PAVEMENT X-INCH, SEE GENERAL NOTES FOR STRUCTURE
	X-INCH HMA PAVEMENT, SEE GENERAL NOTES FOR STRUCTURE
	CONCRETE PAVEMENT X-INCH, COLORING CONCRETE WISDOT RED
	CONCRETE SIDEWALK 5-INCH
	CONCRETE SIDEWALK 7-INCH
	TOPSOIL, SEEDING & EROSION MAT URBAN CLASS I TYPE A
	CURB RAMP DETECTABLE WARNING FIELD NATURAL PATINA
	CLEAR AREA
	LOCAL ROUTE BOARDING AREA
	CONCRETE SIDEWALK X-INCH, STAMPING COLORED CONCRETE
	TREES
	TREE PROTECTION
	CONCRETE DRIVEWAY 7-INCH
	CONCRETE GUTTER 12-INCH OR 24-INCH (PAVED INTEGRAL TO LANE)
	CONCRETE GUTTER 12-INCH OR 24-INCH (PAVED INTEGRAL TO LANE)
	CONCRETE CURB & GUTTER INTEGRAL 30-INCH TYPE D
	CONCRETE CURB & GUTTER INTEGRAL 24-INCH OR 30-INCH TYPE J (MOUNTABLE)
	CONCRETE CURB & GUTTER XX-INCH TYPE X
	CONCRETE CURB PEDESTRIAN
	CONCRETE CURB EXTENSION 6-INCH OR 24-INCH
	CONCRETE CURB EXTENSION 6-INCH OR 24-INCH
	CONCRETE CURB & GUTTER 24-INCH TYPE H SPECIAL
	CONCRETE CURB & GUTTER INTEGRAL 18-INCH OR 24-INCH SPECIAL
	CONCRETE CURB & GUTTER INTEGRAL 18-INCH OR 24-INCH SPECIAL
	BIKE RACK (MOUNTED TO CONCRETE)
	← PLANT SYMBOL
	← QUANTITY

MARK	REVISION	DATE	BY
60631225P	Designed By: AECOM	2022-10-13	
60631225P	Date:	2022-10-13	

60631225P  
 CITY OF MADISON, DANE COUNTY, WI  
 CONTRACT NO: 60631225C  
 60631225P  
 P19-W  
 CITY OF MADISON  
 BUS RAPID TRANSIT  
 SITE PLAN: WB UNIVERSITY AVENUE AT N. ORCHARD STREET  
 FILE NAME: C:\P\WORKING\AECOM\_DS20\_NA\_2019\VINCE.CHRISTENSEN\AECOM.COM\DM586348\050223B-PN.DWG  
 LAYOUT NAME - Plan 1 IN 20 FT  
 LAST PLOT DATE - 2022-10-13



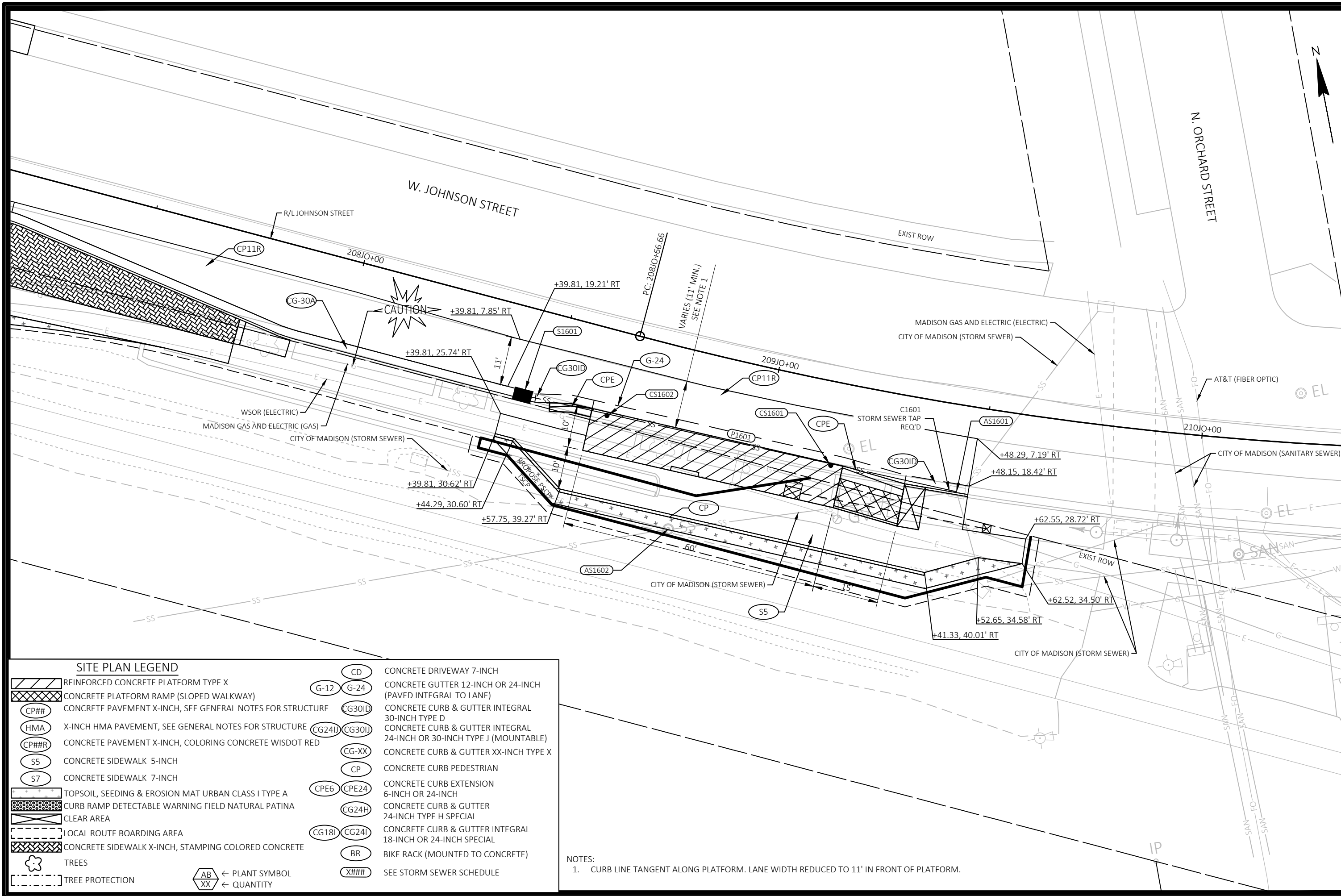
SITE PLAN LEGEND	
	REINFORCED CONCRETE PLATFORM TYPE X
	CONCRETE PLATFORM RAMP (SLOPED WALKWAY)
	CONCRETE PAVEMENT X-INCH, SEE GENERAL NOTES FOR STRUCTURE
	X-INCH HMA PAVEMENT, SEE GENERAL NOTES FOR STRUCTURE
	CONCRETE PAVEMENT X-INCH, COLORING CONCRETE WISDOT RED
	CONCRETE SIDEWALK 5-INCH
	CONCRETE SIDEWALK 7-INCH
	TOPSOIL, SEEDING & EROSION MAT URBAN CLASS I TYPE A
	CURB RAMP DETECTABLE WARNING FIELD NATURAL PATINA
	CLEAR AREA
	LOCAL ROUTE BOARDING AREA
	CONCRETE SIDEWALK X-INCH, STAMPING COLORED CONCRETE
	TREES
	TREE PROTECTION
	← PLANT SYMBOL
	← QUANTITY
	CONCRETE DRIVEWAY 7-INCH
	CONCRETE GUTTER 12-INCH OR 24-INCH (PAVED INTEGRAL TO LANE)
	CONCRETE CURB & GUTTER INTEGRAL 30-INCH TYPE D
	CONCRETE CURB & GUTTER INTEGRAL 24-INCH OR 30-INCH TYPE J (MOUNTABLE)
	CONCRETE CURB & GUTTER XX-INCH TYPE X
	CONCRETE CURB PEDESTRIAN
	CONCRETE CURB EXTENSION 6-INCH OR 24-INCH
	CONCRETE CURB & GUTTER 24-INCH TYPE H SPECIAL
	CONCRETE CURB & GUTTER INTEGRAL 18-INCH OR 24-INCH SPECIAL
	BIKE RACK (MOUNTED TO CONCRETE)
	SEE STORM SEWER SCHEDULE

REVISION  
 DATE  
 BY  
 Scale: 1 IN=20 FT  
 MARK  
 Designed By: AECOM  
 60631225P

SITE PLAN: EB W. JOHNSON STREET AND N. RANDALL AVENUE RECONSTRUCTION 60631225P  
 BUS RAPID TRANSIT  
 CITY OF MADISON  
 CONTRACT NO: 60631225C

60631225P  
 P20-W

FILE NAME: C:\P\WORKING\AECOM\_DS20\_NA\_2019\MEGHAN.MCCARTHY@AECOM.COM\DM586348\050229B-PN.DWG  
 LAYOUT NAME - Plan 1 IN 50 FT  
 LAST PLOT DATE - 2022-10-19

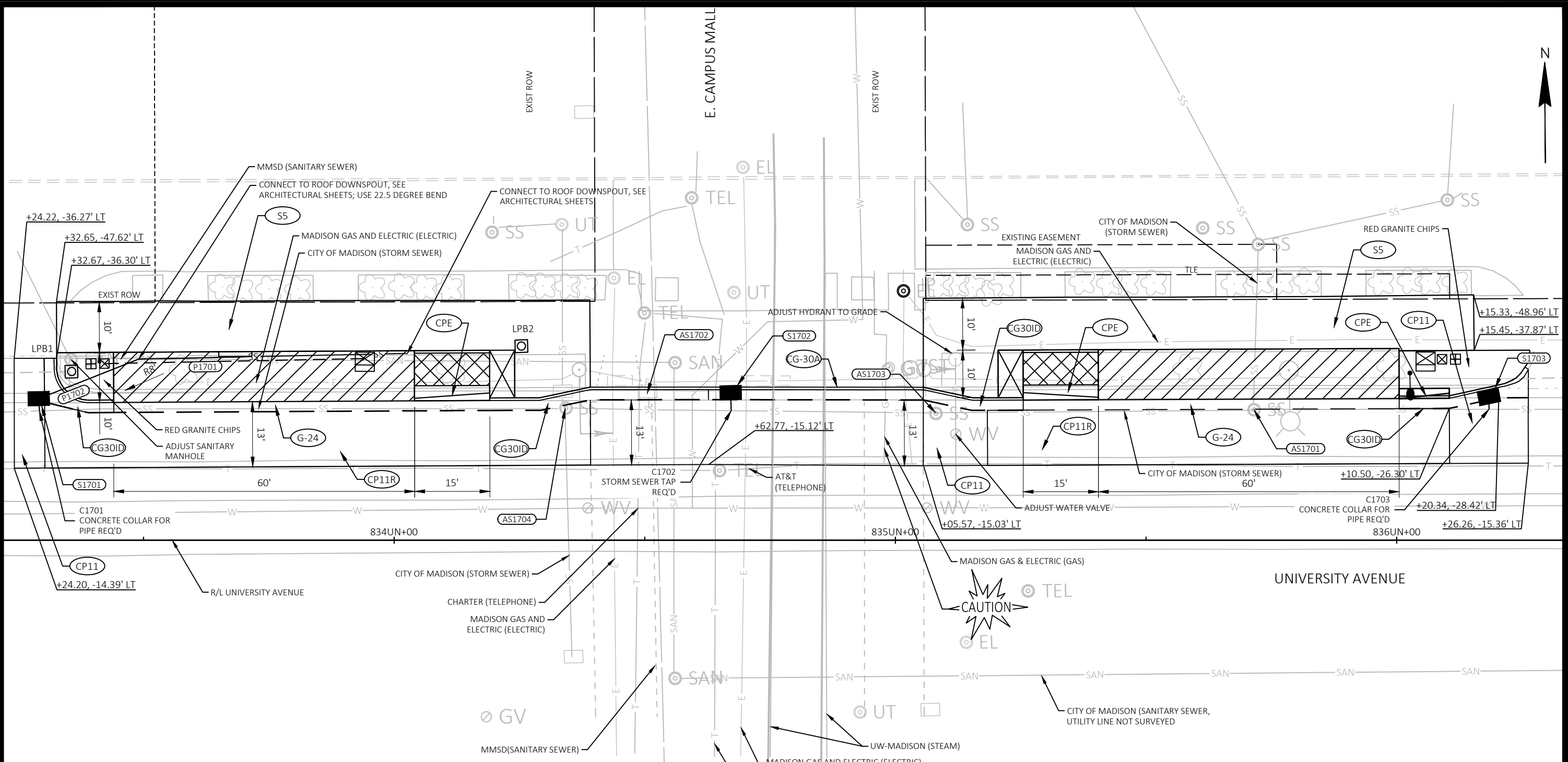


SITE PLAN LEGEND	
	REINFORCED CONCRETE PLATFORM TYPE X
	CONCRETE PLATFORM RAMP (SLOPED WALKWAY)
	CONCRETE PAVEMENT X-INCH, SEE GENERAL NOTES FOR STRUCTURE
	X-INCH HMA PAVEMENT, SEE GENERAL NOTES FOR STRUCTURE
	CONCRETE PAVEMENT X-INCH, COLORING CONCRETE WISDOT RED
	CONCRETE SIDEWALK 5-INCH
	CONCRETE SIDEWALK 7-INCH
	TOPSOIL, SEEDING & EROSION MAT URBAN CLASS I TYPE A
	CURB RAMP DETECTABLE WARNING FIELD NATURAL PATINA
	CLEAR AREA
	LOCAL ROUTE BOARDING AREA
	CONCRETE SIDEWALK X-INCH, STAMPING COLORED CONCRETE
	TREES
	TREE PROTECTION
	← PLANT SYMBOL
	← QUANTITY
	CONCRETE DRIVEWAY 7-INCH
	CONCRETE GUTTER 12-INCH OR 24-INCH (PAVED INTEGRAL TO LANE)
	CONCRETE CURB & GUTTER INTEGRAL 30-INCH TYPE D
	CONCRETE CURB & GUTTER INTEGRAL 24-INCH OR 30-INCH TYPE J (MOUNTABLE)
	CONCRETE CURB & GUTTER XX-INCH TYPE X
	CONCRETE CURB PEDESTRIAN
	CONCRETE CURB EXTENSION 6-INCH OR 24-INCH
	CONCRETE CURB & GUTTER 24-INCH TYPE H SPECIAL
	CONCRETE CURB & GUTTER INTEGRAL 18-INCH OR 24-INCH SPECIAL
	BIKE RACK (MOUNTED TO CONCRETE)
	SEE STORM SEWER SCHEDULE

NOTES:  
 1. CURB LINE TANGENT ALONG PLATFORM. LANE WIDTH REDUCED TO 11' IN FRONT OF PLATFORM.

MARK	REVISION	DATE	BY
60631225P	Designed By: AECOM	2022-10-19	60631225P
Scale: 1 IN:20 FT			
<b>SITE PLAN: EB W. JOHNSON STREET AT N. ORCHARD STREET</b> <b>BUS RAPID TRANSIT</b> <b>CITY OF MADISON</b>			
60631225P		CITY OF MADISON, DANE COUNTY, WI	
60631225C		CONTRACT NO: 60631225C	
60631225P		P21-W	





SITE PLAN LEGEND	
	REINFORCED CONCRETE PLATFORM TYPE X
	CONCRETE PLATFORM RAMP (SLOPED WALKWAY)
	CONCRETE PAVEMENT X-INCH, SEE GENERAL NOTES FOR STRUCTURE
	X-INCH HMA PAVEMENT, SEE GENERAL NOTES FOR STRUCTURE
	CONCRETE PAVEMENT X-INCH, COLORING CONCRETE WISDOT RED
	CONCRETE SIDEWALK 5-INCH
	CONCRETE SIDEWALK 7-INCH
	TOPSOIL, SEEDING & EROSION MAT URBAN CLASS I TYPE A
	CURB RAMP DETECTABLE WARNING FIELD NATURAL PATINA
	CLEAR AREA
	LOCAL ROUTE BOARDING AREA
	CONCRETE SIDEWALK X-INCH, STAMPING COLORED CONCRETE
	TREES
	TREE PROTECTION
	← PLANT SYMBOL
	← QUANTITY
	CONCRETE DRIVEWAY 7-INCH
	CONCRETE GUTTER 12-INCH OR 24-INCH (PAVED INTEGRAL TO LANE)
	CONCRETE CURB & GUTTER INTEGRAL 30-INCH TYPE D
	CONCRETE CURB & GUTTER INTEGRAL 24-INCH OR 30-INCH TYPE J (MOUNTABLE)
	CONCRETE CURB & GUTTER XX-INCH TYPE X
	CONCRETE CURB PEDESTRIAN
	CONCRETE CURB EXTENSION 6-INCH OR 24-INCH
	CONCRETE CURB & GUTTER 24-INCH TYPE H SPECIAL
	CONCRETE CURB & GUTTER INTEGRAL 18-INCH OR 24-INCH SPECIAL
	BIKE RACK (MOUNTED TO CONCRETE)
	SEE STORM SEWER SCHEDULE

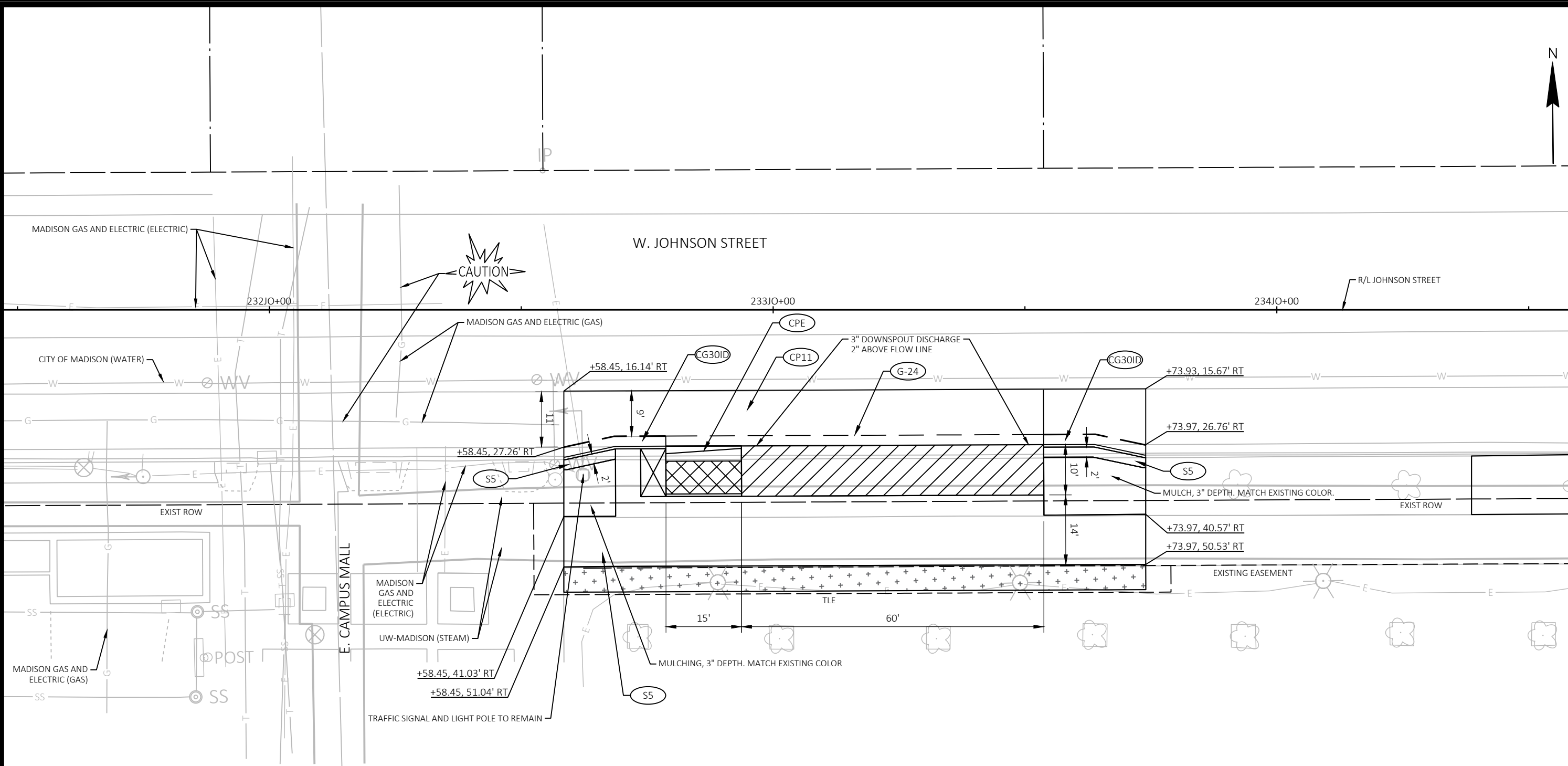
REVISION  
 DATE  
 BY  
 Scale: 1 IN=20 FT

**60631225P**  
 CITY OF MADISON, DANE COUNTY, WI  
**CONTRACT NO: 60631225C**

SITE PLAN: WB UNIVERSITY AVENUE AT E. CAMPUS MALL  
 BUS RAPID TRANSIT  
**CITY OF MADISON**

60631225P  
**P-25W**

FILE NAME: C:\P\WORKING\AECOM\_DS20\_NA\_2019\MEGHAN.MCCARTHY@AECOM.COM\DM586348\050225B-PN.DWG  
 LAYOUT NAME - Plan 1 IN 20 FT  
 LAST PLOT DATE - 2022-10-19

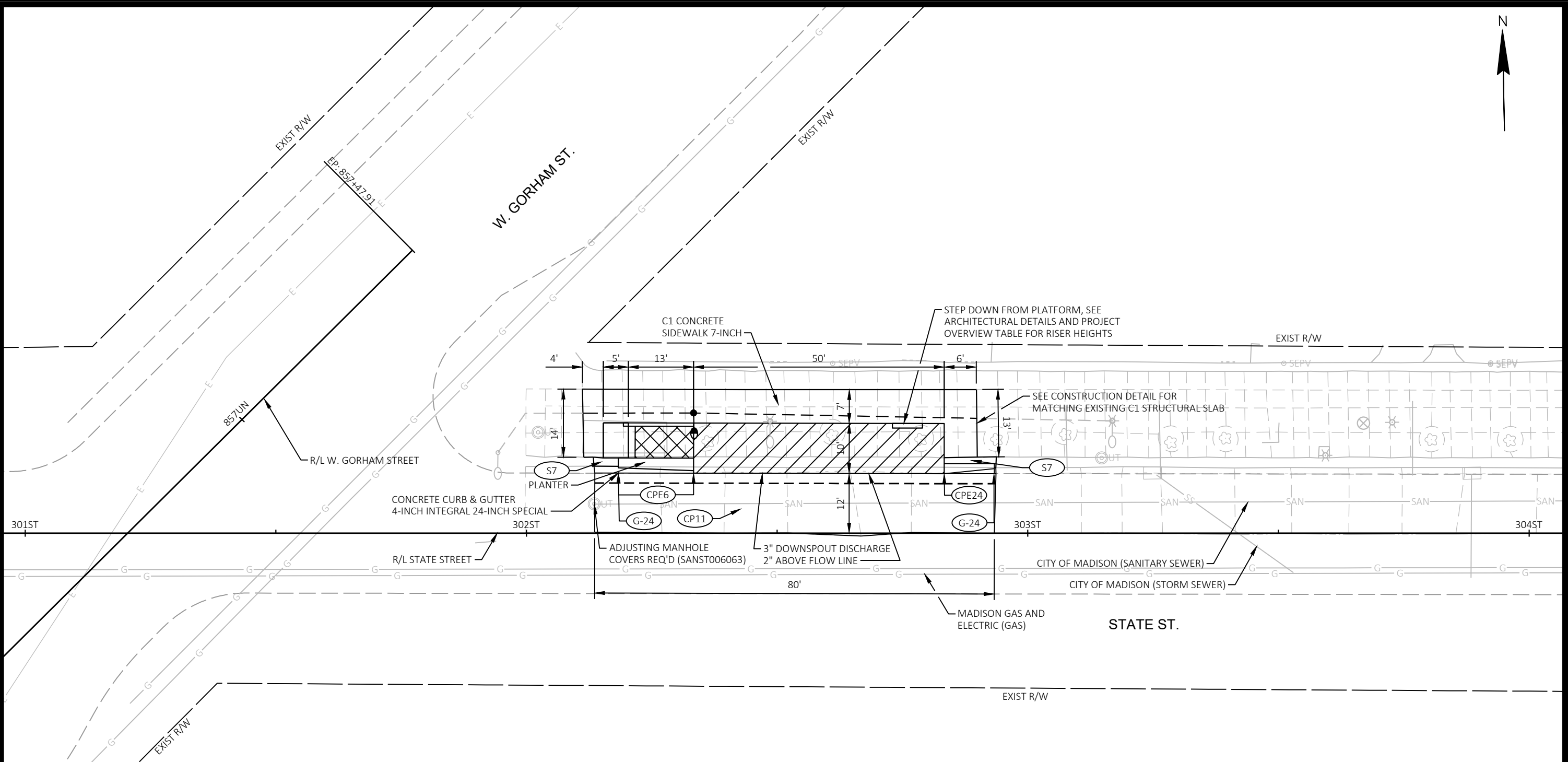


SITE PLAN LEGEND	
	REINFORCED CONCRETE PLATFORM TYPE X
	CONCRETE PLATFORM RAMP (SLOPED WALKWAY)
	CONCRETE PAVEMENT X-INCH, SEE GENERAL NOTES FOR STRUCTURE
	X-INCH HMA PAVEMENT, SEE GENERAL NOTES FOR STRUCTURE
	CONCRETE PAVEMENT X-INCH, COLORING CONCRETE WISDOT RED
	CONCRETE SIDEWALK 5-INCH
	CONCRETE SIDEWALK 7-INCH
	TOPSOIL, SEEDING & EROSION MAT URBAN CLASS I TYPE A
	CURB RAMP DETECTABLE WARNING FIELD NATURAL PATINA
	CLEAR AREA
	LOCAL ROUTE BOARDING AREA
	CONCRETE SIDEWALK X-INCH, STAMPING COLORED CONCRETE
	TREES
	TREE PROTECTION
	← PLANT SYMBOL
	← QUANTITY
	CONCRETE DRIVEWAY 7-INCH
	CONCRETE GUTTER 12-INCH OR 24-INCH (PAVED INTEGRAL TO LANE)
	CONCRETE CURB & GUTTER INTEGRAL 30-INCH TYPE D
	CONCRETE CURB & GUTTER INTEGRAL 24-INCH OR 30-INCH TYPE J (MOUNTABLE)
	CONCRETE CURB & GUTTER XX-INCH TYPE X
	CONCRETE CURB PEDESTRIAN
	CONCRETE CURB EXTENSION 6-INCH OR 24-INCH
	CONCRETE CURB & GUTTER 24-INCH TYPE H SPECIAL
	CONCRETE CURB & GUTTER INTEGRAL 18-INCH OR 24-INCH SPECIAL
	BIKE RACK (MOUNTED TO CONCRETE)
	SEE STORM SEWER SCHEDULE

MARK	REVISION	DATE	BY

Designed By: AECOM/Date: 2022-10-23  
60631225P

60631225P  
 CITY OF MADISON, DANE COUNTY, WI  
 CONTRACT NO: 60631225C  
 CITY OF MADISON  
 BUS RAPID TRANSIT  
 SITE PLAN: EB W. JOHNSON STREET AT E. CAMPUS MALL  
 60631225P  
 P26-W



SITE PLAN LEGEND	
	REINFORCED CONCRETE PLATFORM TYPE X
	CONCRETE PLATFORM RAMP (SLOPED WALKWAY)
	CONCRETE PAVEMENT X-INCH, SEE GENERAL NOTES FOR STRUCTURE
	X-INCH HMA PAVEMENT, SEE GENERAL NOTES FOR STRUCTURE
	CONCRETE PAVEMENT X-INCH, COLORING CONCRETE WISDOT RED
	CONCRETE SIDEWALK 5-INCH
	CONCRETE SIDEWALK 7-INCH
	TOPSOIL, SEEDING & EROSION MAT URBAN CLASS I TYPE A
	CURB RAMP DETECTABLE WARNING FIELD NATURAL PATINA
	CLEAR AREA
	LOCAL ROUTE BOARDING AREA
	CONCRETE SIDEWALK X-INCH, STAMPING COLORED CONCRETE
	TREES
	TREE PROTECTION
	← PLANT SYMBOL
	← QUANTITY
	CONCRETE DRIVEWAY 7-INCH
	CONCRETE GUTTER 12-INCH OR 24-INCH (PAVED INTEGRAL TO LANE)
	CONCRETE CURB & GUTTER INTEGRAL 30-INCH TYPE D
	CONCRETE CURB & GUTTER INTEGRAL 24-INCH OR 30-INCH TYPE J (MOUNTABLE)
	CONCRETE CURB & GUTTER XX-INCH TYPE X
	CONCRETE CURB PEDESTRIAN
	CONCRETE CURB EXTENSION 6-INCH OR 24-INCH
	CONCRETE CURB & GUTTER 24-INCH TYPE H SPECIAL
	CONCRETE CURB & GUTTER INTEGRAL 18-INCH OR 24-INCH SPECIAL
	BIKE RACK (MOUNTED TO CONCRETE)
	SEE STORM SEWER SCHEDULE

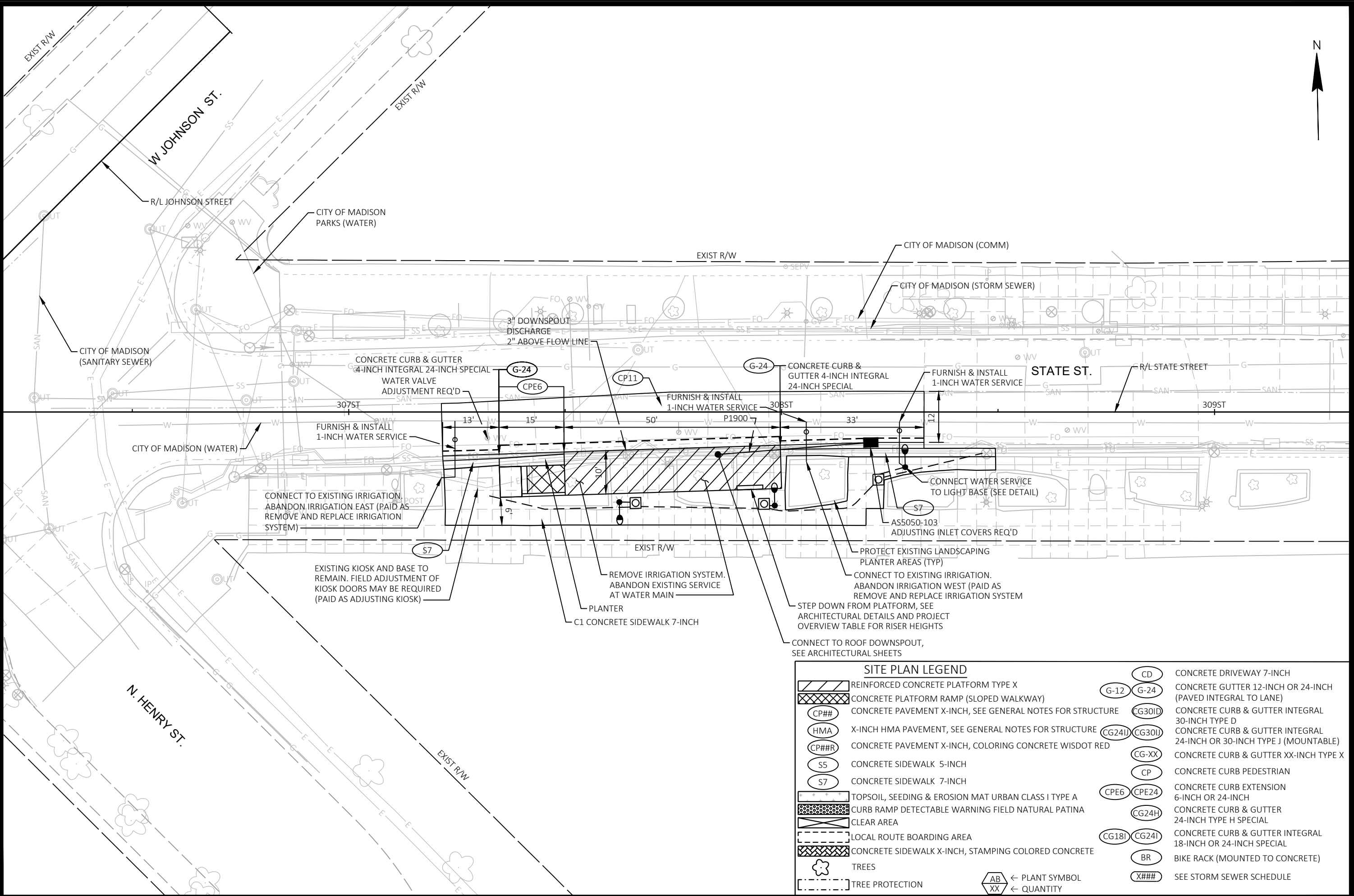
MARK	REVISION	DATE	BY

Designed By: stmmw Date: 2022-10-18 Scale: 1"=20 FT  
60631225P

60631225P  
CITY OF MADISON, DANE COUNTY, WI  
CONTRACT NO: 60631225C

SITE PLAN: WB STATE STREET AT GORHAM STREET  
BUS RAPID TRANSIT  
CITY OF MADISON

60631225P  
P1-E



MARK	REVISION	DATE	BY
60631225P	Designed By: stmmc	Date: 2022-10-24	Scale: 1"=20 FT

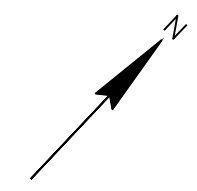
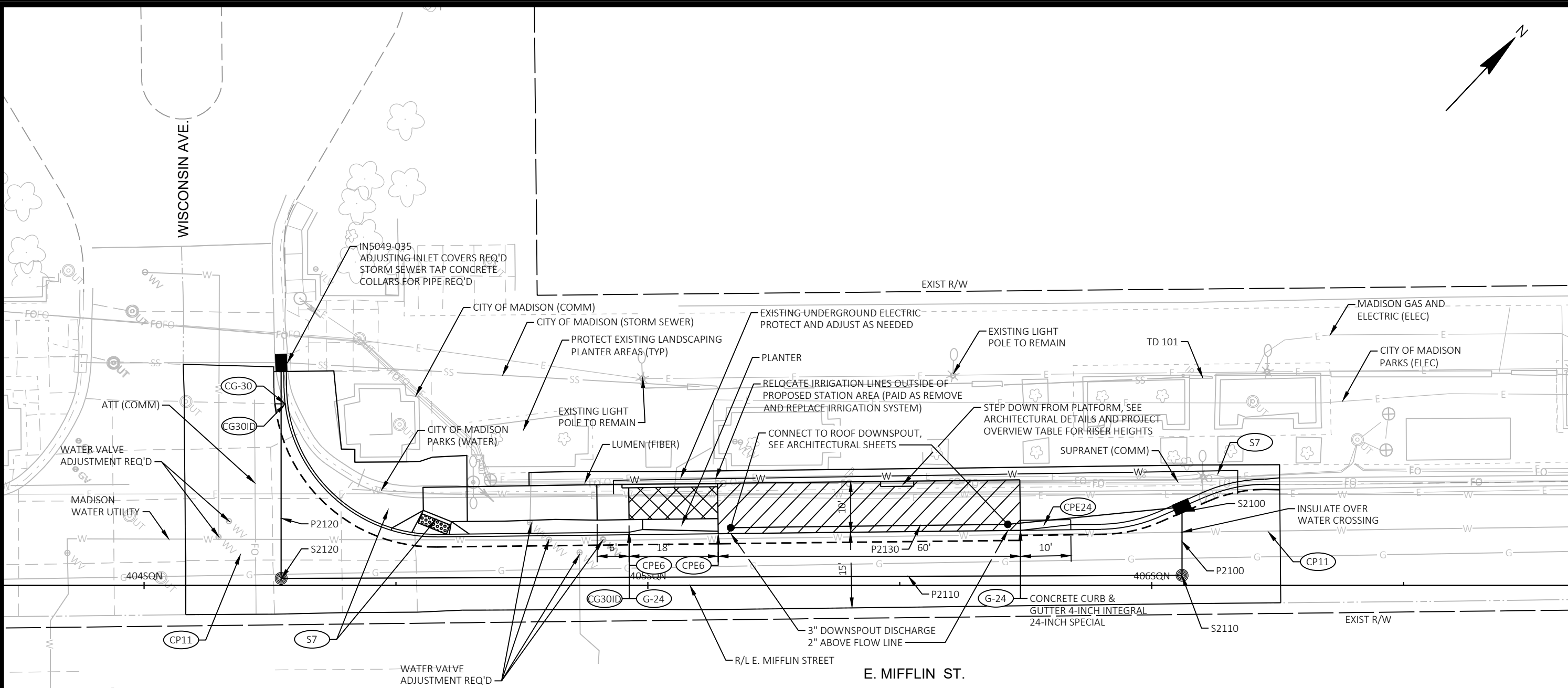
60631225P  
 CITY OF MADISON, DANE COUNTY, WI  
 CONTRACT NO: 60631225C

SITE PLAN: EB STATE STREET AT W. JOHNSON STREET  
 BUS RAPID TRANSIT  
 CITY OF MADISON



60631225P  
 P2-E

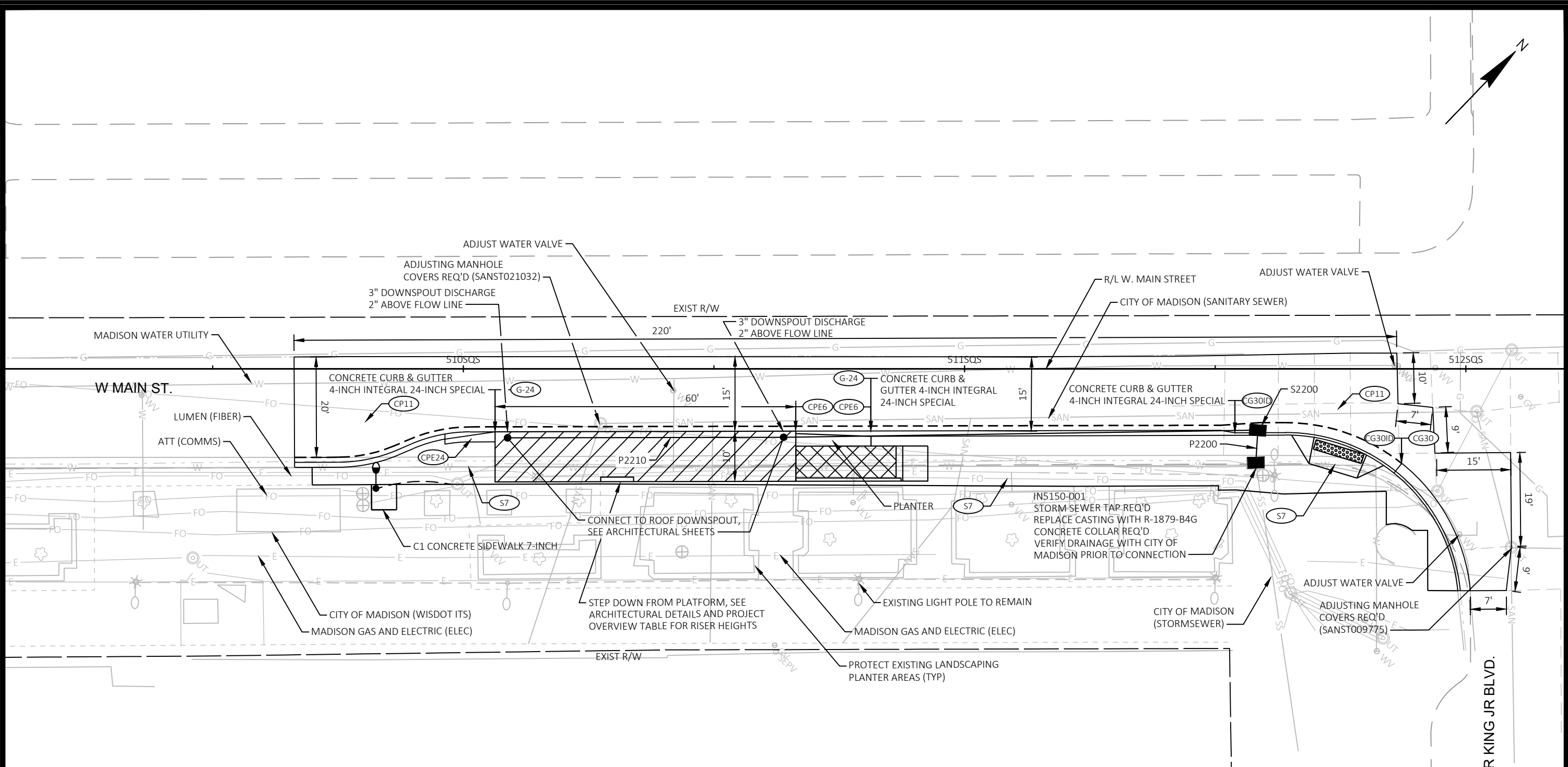
SITE PLAN LEGEND	
	REINFORCED CONCRETE PLATFORM TYPE X
	CONCRETE PLATFORM RAMP (SLOPED WALKWAY)
	CONCRETE PAVEMENT X-INCH, SEE GENERAL NOTES FOR STRUCTURE
	X-INCH HMA PAVEMENT, SEE GENERAL NOTES FOR STRUCTURE
	CONCRETE PAVEMENT X-INCH, COLORING CONCRETE WISDOT RED
	CONCRETE SIDEWALK 5-INCH
	CONCRETE SIDEWALK 7-INCH
	TOPSOIL, SEEDING & EROSION MAT URBAN CLASS I TYPE A
	CURB RAMP DETECTABLE WARNING FIELD NATURAL PATINA
	CLEAR AREA
	LOCAL ROUTE BOARDING AREA
	CONCRETE SIDEWALK X-INCH, STAMPING COLORED CONCRETE
	TREES
	TREE PROTECTION
	← PLANT SYMBOL
	← QUANTITY
	CONCRETE DRIVEWAY 7-INCH
	CONCRETE GUTTER 12-INCH OR 24-INCH (PAVED INTEGRAL TO LANE)
	CONCRETE CURB & GUTTER INTEGRAL 30-INCH TYPE D
	CONCRETE CURB & GUTTER INTEGRAL 24-INCH OR 30-INCH TYPE J (MOUNTABLE)
	CONCRETE CURB & GUTTER XX-INCH TYPE X
	CONCRETE CURB PEDESTRIAN
	CONCRETE CURB EXTENSION 6-INCH OR 24-INCH
	CONCRETE CURB & GUTTER 24-INCH TYPE H SPECIAL
	CONCRETE CURB & GUTTER INTEGRAL 18-INCH OR 24-INCH SPECIAL
	BIKE RACK (MOUNTED TO CONCRETE)
	SEE STORM SEWER SCHEDULE



SITE PLAN LEGEND	
	REINFORCED CONCRETE PLATFORM TYPE X
	CONCRETE PLATFORM RAMP (SLOPED WALKWAY)
	CONCRETE PAVEMENT X-INCH, SEE GENERAL NOTES FOR STRUCTURE
	X-INCH HMA PAVEMENT, SEE GENERAL NOTES FOR STRUCTURE
	CONCRETE PAVEMENT X-INCH, COLORING CONCRETE WISDOT RED
	CONCRETE SIDEWALK 5-INCH
	CONCRETE SIDEWALK 7-INCH
	TOPSOIL, SEEDING & EROSION MAT URBAN CLASS I TYPE A
	CURB RAMP DETECTABLE WARNING FIELD NATURAL PATINA
	CLEAR AREA
	LOCAL ROUTE BOARDING AREA
	CONCRETE SIDEWALK X-INCH, STAMPING COLORED CONCRETE
	TREES
	TREE PROTECTION
	← PLANT SYMBOL
	← QUANTITY
	CONCRETE DRIVEWAY 7-INCH
	CONCRETE GUTTER 12-INCH OR 24-INCH (PAVED INTEGRAL TO LANE)
	CONCRETE CURB & GUTTER INTEGRAL 30-INCH TYPE D
	CONCRETE CURB & GUTTER INTEGRAL 24-INCH OR 30-INCH TYPE J (MOUNTABLE)
	CONCRETE CURB & GUTTER XX-INCH TYPE X
	CONCRETE CURB PEDESTRIAN
	CONCRETE CURB EXTENSION 6-INCH OR 24-INCH
	CONCRETE CURB & GUTTER 24-INCH TYPE H SPECIAL
	CONCRETE CURB & GUTTER INTEGRAL 18-INCH OR 24-INCH SPECIAL
	BIKE RACK (MOUNTED TO CONCRETE)
	SEE STORM SEWER SCHEDULE

MARK	REVISION	DATE	BY
60631225P	Designed By: stmmw	2022-10-13	Scale: 1"=20 FT

60631225P  
 CITY OF MADISON, DANE COUNTY, WI  
 CONTRACT NO: 60631225C  
 CITY OF MADISON  
 BUS RAPID TRANSIT  
 SITE PLAN: WB MIFFLIN STREET AT WISCONSIN AVENUE  
 60631225P  
 P3-E



SITE PLAN LEGEND	
	REINFORCED CONCRETE PLATFORM TYPE X
	CONCRETE PLATFORM RAMP (SLOPED WALKWAY)
	CONCRETE PAVEMENT X-INCH, SEE GENERAL NOTES FOR STRUCTURE
	X-INCH HMA PAVEMENT, SEE GENERAL NOTES FOR STRUCTURE
	CONCRETE PAVEMENT X-INCH, COLORING CONCRETE WISDOT RED
	CONCRETE SIDEWALK 5-INCH
	CONCRETE SIDEWALK 7-INCH
	TOPSOIL, SEEDING & EROSION MAT URBAN CLASS I TYPE A
	CURB RAMP DETECTABLE WARNING FIELD NATURAL PATINA
	CLEAR AREA
	LOCAL ROUTE BOARDING AREA
	CONCRETE SIDEWALK X-INCH, STAMPING COLORED CONCRETE
	TREES
	TREE PROTECTION
	← PLANT SYMBOL
	← QUANTITY
	CONCRETE DRIVEWAY 7-INCH
	CONCRETE GUTTER 12-INCH OR 24-INCH (PAVED INTEGRAL TO LANE)
	CONCRETE CURB & GUTTER INTEGRAL 30-INCH TYPE D
	CONCRETE CURB & GUTTER INTEGRAL 24-INCH OR 30-INCH TYPE J (MOUNTABLE)
	CONCRETE CURB & GUTTER XX-INCH TYPE X
	CONCRETE CURB PEDESTRIAN
	CONCRETE CURB EXTENSION 6-INCH OR 24-INCH
	CONCRETE CURB & GUTTER 24-INCH TYPE H SPECIAL
	CONCRETE CURB & GUTTER INTEGRAL 18-INCH OR 24-INCH SPECIAL
	BIKE RACK (MOUNTED TO CONCRETE)
	SEE STORM SEWER SCHEDULE

MARK: \_\_\_\_\_ REVISION: \_\_\_\_\_ DATE: \_\_\_\_\_  
 Designed By: STRAND Date: 2022-10-20 Scale: 1" = 0011'  
 60631225P

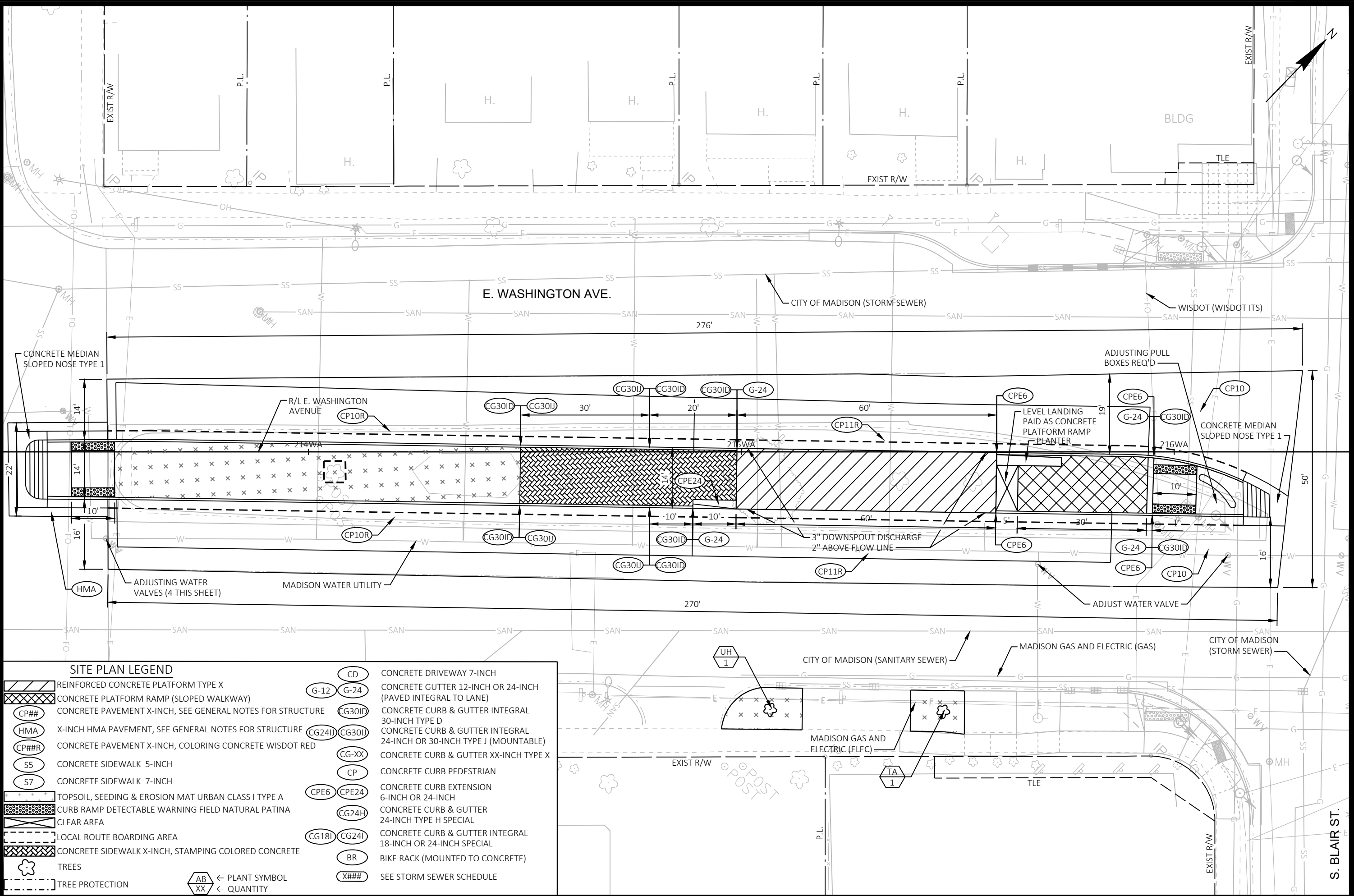
**60631225P**  
 CITY OF MADISON, DANE COUNTY, WI  
 CONTRACT NO: 60631225C

**CITY OF MADISON**  
 BUS RAPID TRANSIT

SITE PLAN: EB MAIN ST AT MARTIN LUTHER KING JR. BLVD  
 CITY OF MADISON

**60631225P**  
**P5-E**

FILE NAME: C:\P\WORKING\AECOM\_DS20\_MA\_2019\COO21426\00107215\050213\_PN.DWG  
 LAST PLOT DATE: 2022-10-20  
 C:\P\WORKING\AECOM\_DS20\_MA\_2019\COO21426\00107215\050213\_PN.DWG  
 LAST PLOT DATE: 2022-10-20



**SITE PLAN LEGEND**

	REINFORCED CONCRETE PLATFORM TYPE X		CD CONCRETE DRIVEWAY 7-INCH
	CONCRETE PLATFORM RAMP (SLOPED WALKWAY)		G-12 G-24 CONCRETE GUTTER 12-INCH OR 24-INCH (PAVED INTEGRAL TO LANE)
	CONCRETE PAVEMENT X-INCH, SEE GENERAL NOTES FOR STRUCTURE		CG30ID CONCRETE CURB & GUTTER INTEGRAL 30-INCH TYPE D
	X-INCH HMA PAVEMENT, SEE GENERAL NOTES FOR STRUCTURE		CG24H CG30H CONCRETE CURB & GUTTER INTEGRAL 24-INCH OR 30-INCH TYPE J (MOUNTABLE)
	CONCRETE PAVEMENT X-INCH, COLORING CONCRETE WISDOT RED		CG-XX CONCRETE CURB & GUTTER XX-INCH TYPE X
	S5 CONCRETE SIDEWALK 5-INCH		CP CONCRETE CURB PEDESTRIAN
	S7 CONCRETE SIDEWALK 7-INCH		CPE6 CPE24 CONCRETE CURB EXTENSION 6-INCH OR 24-INCH
	TOPSOIL, SEEDING & EROSION MAT URBAN CLASS I TYPE A		CG24H CONCRETE CURB & GUTTER 24-INCH TYPE H SPECIAL
	CURB RAMP DETECTABLE WARNING FIELD NATURAL PATINA		CG18I CG24I CONCRETE CURB & GUTTER INTEGRAL 18-INCH OR 24-INCH SPECIAL
	CLEAR AREA		BR BIKE RACK (MOUNTED TO CONCRETE)
	LOCAL ROUTE BOARDING AREA		X### SEE STORM SEWER SCHEDULE
	CONCRETE SIDEWALK X-INCH, STAMPING COLORED CONCRETE		
	TREES		
	TREE PROTECTION		

← PLANT SYMBOL  
 ← QUANTITY

MARK: 60631225P  
 DESIGNED BY: STW/ML  
 DATE: 2022-10-18  
 REVISION: 60631225P  
 SCALE: 1"=20 FT

SITE PLAN: EB E. WASHINGTON AVENUE AT BLAIR STREET CENTER RUNNING 60631225P  
 CITY OF MADISON, DANE COUNTY, WI  
 BUS RAPID TRANSIT  
 CITY OF MADISON  
 CONTRACT NO: 60631225C

S. BLAIR ST.  
 60631225P  
 P7-E

FILE NAME: C:\P\WORKING\AECOM\_D520\_NA\_2019\COO21426\DO107215\050222\_PN.DWG  
 LAYOUT NAME - 050222\_PN  
 LAST PLOT DATE - 2022-10-18

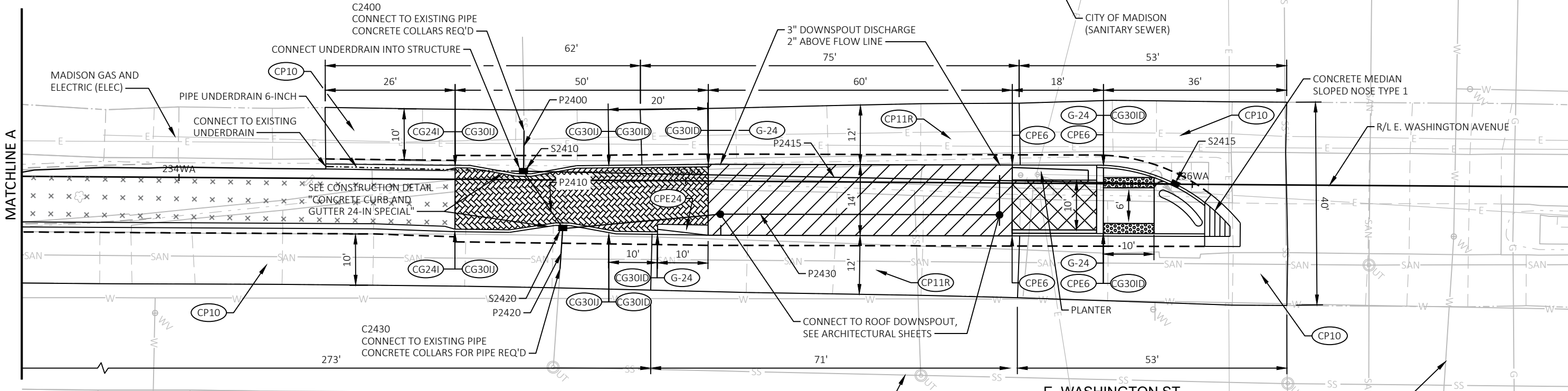
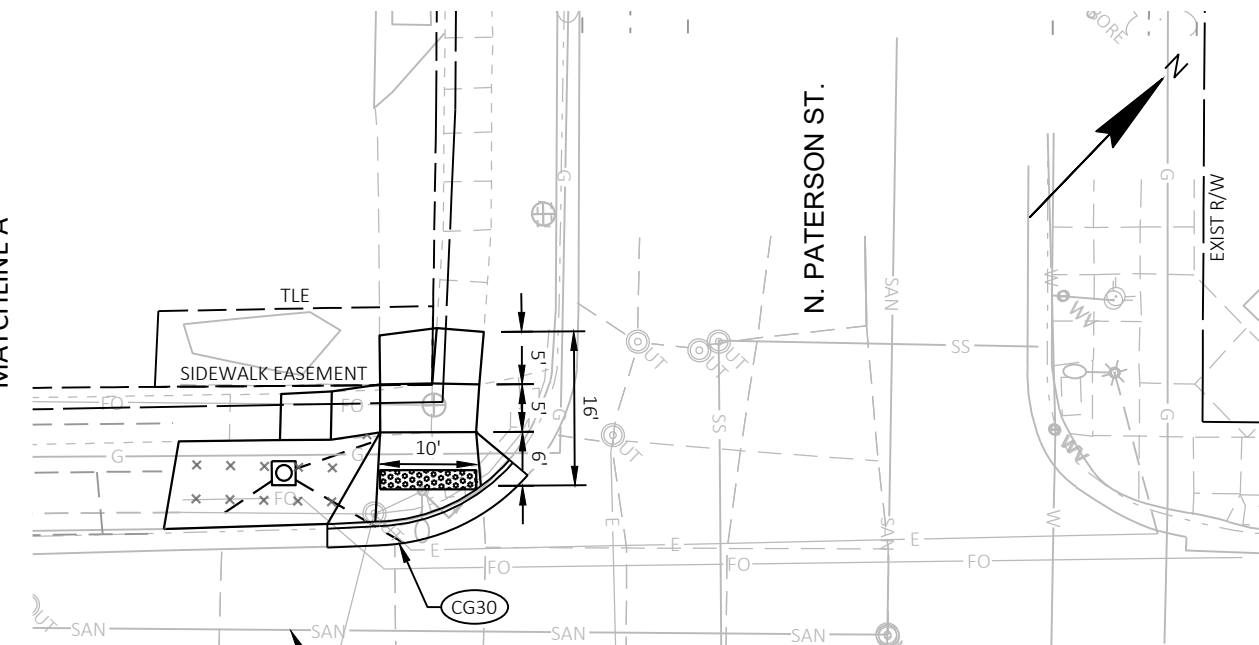
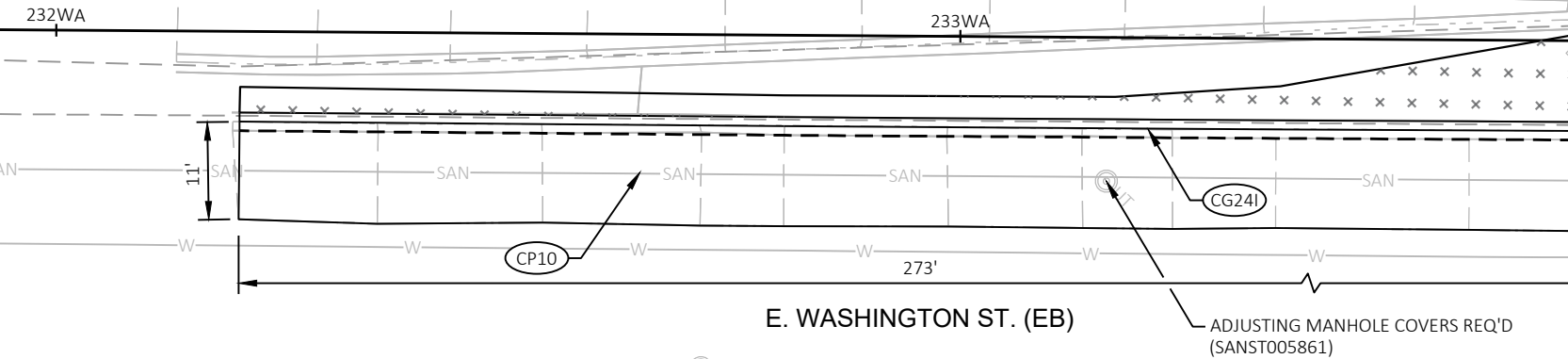
E. WASHINGTON ST. (WB)

E. WASHINGTON ST. (EB)

MATCHLINE A

N. PATERSON ST.

EXIST R/W



**SITE PLAN LEGEND**

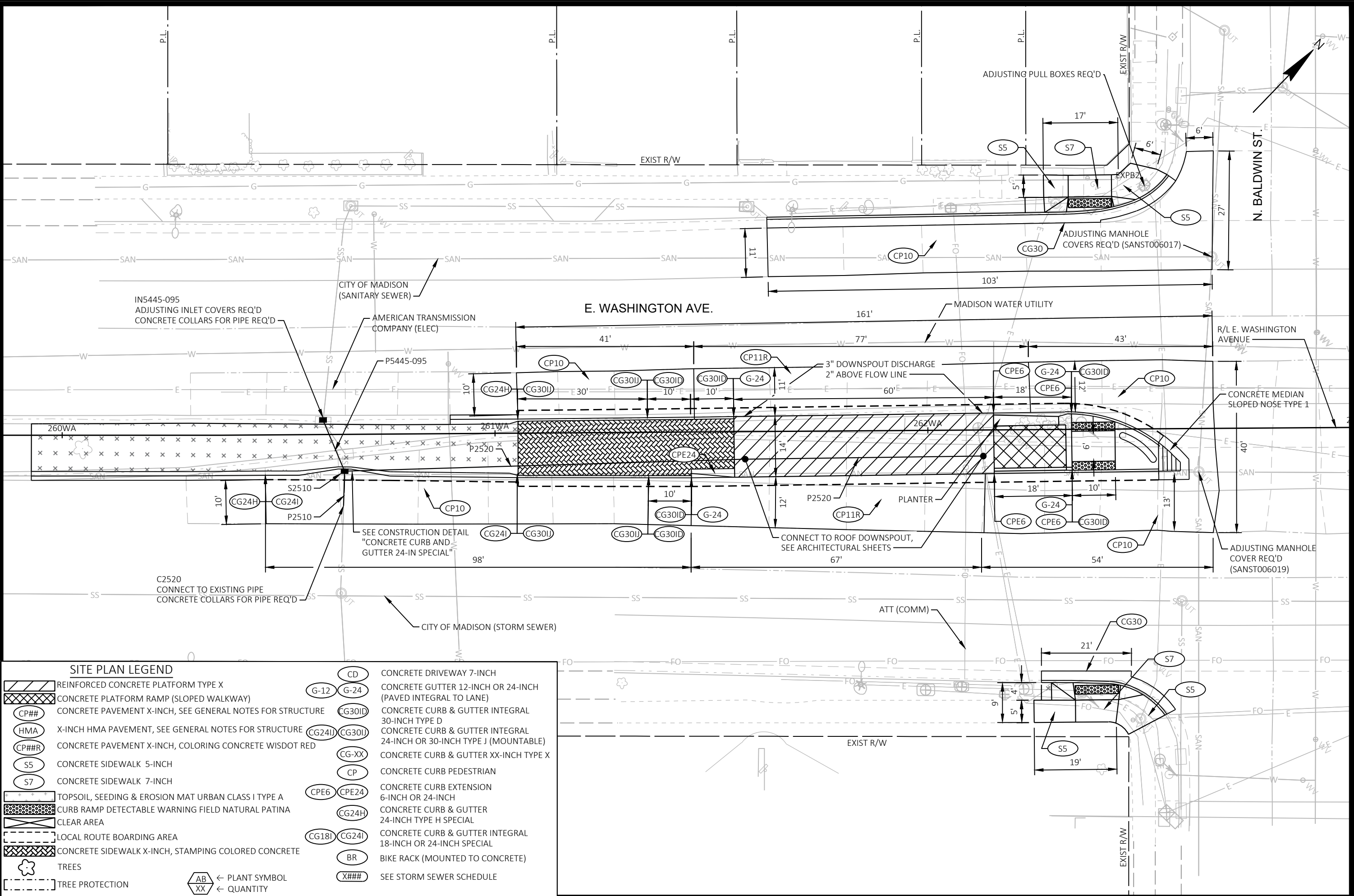
	REINFORCED CONCRETE PLATFORM TYPE X		CONCRETE DRIVEWAY 7-INCH
	CONCRETE PLATFORM RAMP (SLOPED WALKWAY)		CONCRETE GUTTER 12-INCH OR 24-INCH (PAVED INTEGRAL TO LANE)
	CONCRETE PAVEMENT X-INCH, SEE GENERAL NOTES FOR STRUCTURE		CONCRETE CURB & GUTTER INTEGRAL 30-INCH TYPE D
	X-INCH HMA PAVEMENT, SEE GENERAL NOTES FOR STRUCTURE		CONCRETE CURB & GUTTER INTEGRAL 24-INCH OR 30-INCH TYPE J (MOUNTABLE)
	CONCRETE PAVEMENT X-INCH, COLORING CONCRETE WISDOT RED		CONCRETE CURB & GUTTER XX-INCH TYPE X
	CONCRETE SIDEWALK 5-INCH		CONCRETE CURB PEDESTRIAN
	CONCRETE SIDEWALK 7-INCH		CONCRETE CURB EXTENSION 6-INCH OR 24-INCH
	TOPSOIL, SEEDING & EROSION MAT URBAN CLASS I TYPE A		CONCRETE CURB & GUTTER 24-INCH TYPE H SPECIAL
	CURB RAMP DETECTABLE WARNING FIELD NATURAL PATINA		CONCRETE CURB & GUTTER INTEGRAL 18-INCH OR 24-INCH SPECIAL
	CLEAR AREA		BIKE RACK (MOUNTED TO CONCRETE)
	LOCAL ROUTE BOARDING AREA		SEE STORM SEWER SCHEDULE
	CONCRETE SIDEWALK X-INCH, STAMPING COLORED CONCRETE		
	TREES		
	TREE PROTECTION		

← PLANT SYMBOL  
 ← QUANTITY

60631225P  
 CITY OF MADISON, DANE COUNTY, WI  
 CONTRACT NO: 60631225C  
 CITY OF MADISON  
 BUS RAPID TRANSIT  
 SITE PLAN: E. WASHINGTON AVENUE AT PATERSON STREET  
 60631225P  
 P8-E

FILE NAME : C:\P\WORKING\AECOM\_D520\_NA\_2019\CO021426\10107215\050225\_P8.DWG  
 LAYOUT NAME - 050225\_P8  
 LAST PLOT DATE - 2022-10-18  
 MARK  
 Designed By: stmmw Date: 2022-10-18  
 REVISION  
 DATE BY  
 Scale: 1"=20 FT  
 60631225P



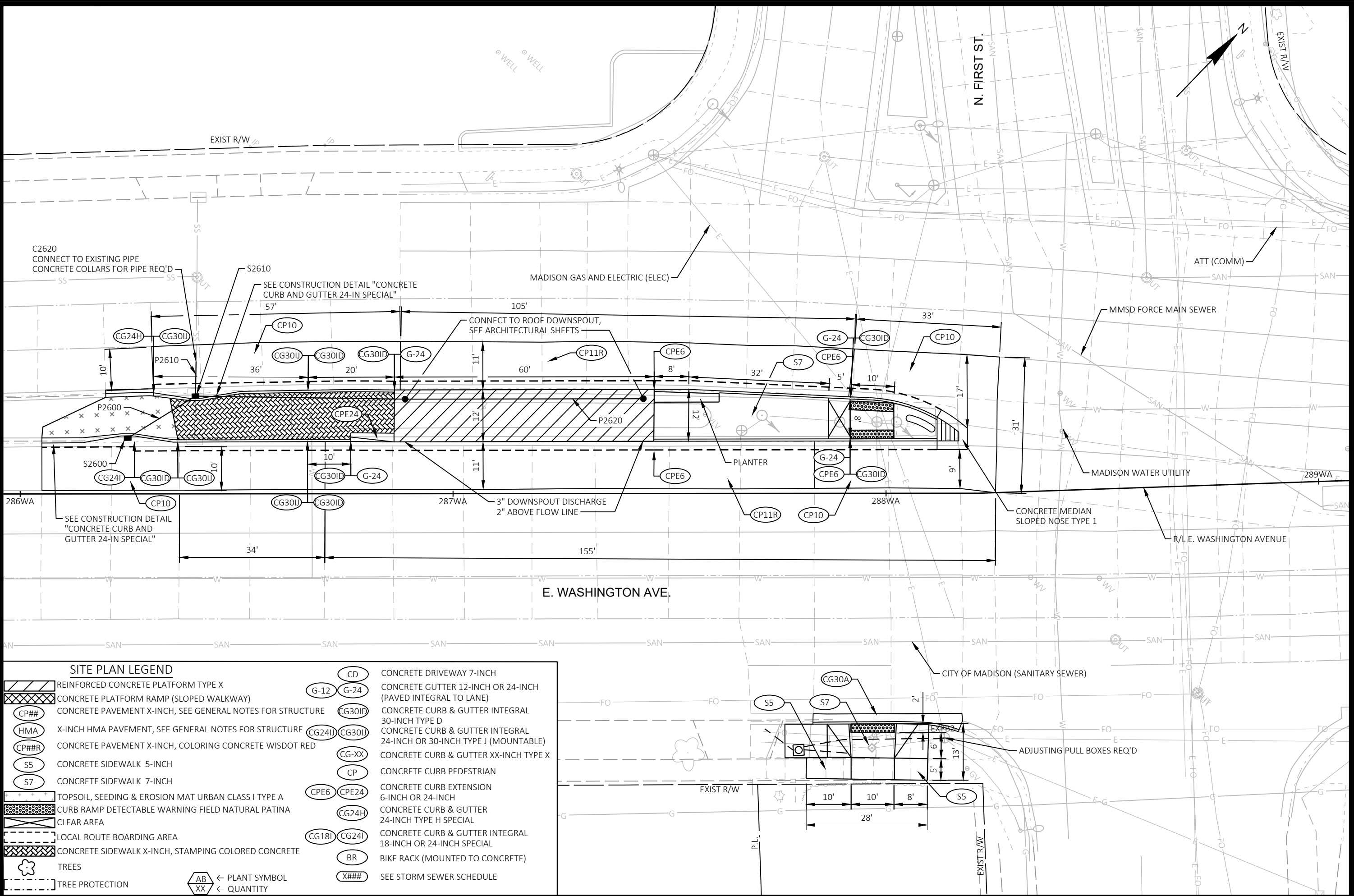


SITE PLAN LEGEND	
	REINFORCED CONCRETE PLATFORM TYPE X
	CONCRETE PLATFORM RAMP (SLOPED WALKWAY)
	CONCRETE PAVEMENT X-INCH, SEE GENERAL NOTES FOR STRUCTURE
	X-INCH HMA PAVEMENT, SEE GENERAL NOTES FOR STRUCTURE
	CONCRETE PAVEMENT X-INCH, COLORING CONCRETE WISDOT RED
	CONCRETE SIDEWALK 5-INCH
	CONCRETE SIDEWALK 7-INCH
	TOPSOIL, SEEDING & EROSION MAT URBAN CLASS I TYPE A
	CURB RAMP DETECTABLE WARNING FIELD NATURAL PATINA
	CLEAR AREA
	LOCAL ROUTE BOARDING AREA
	CONCRETE SIDEWALK X-INCH, STAMPING COLORED CONCRETE
	TREES
	TREE PROTECTION
	← PLANT SYMBOL
	← QUANTITY
	CONCRETE DRIVEWAY 7-INCH
	CONCRETE GUTTER 12-INCH OR 24-INCH (PAVED INTEGRAL TO LANE)
	CONCRETE CURB & GUTTER INTEGRAL 30-INCH TYPE D
	CONCRETE CURB & GUTTER INTEGRAL 24-INCH OR 30-INCH TYPE J (MOUNTABLE)
	CONCRETE CURB & GUTTER XX-INCH TYPE X
	CONCRETE CURB PEDESTRIAN
	CONCRETE CURB EXTENSION 6-INCH OR 24-INCH
	CONCRETE CURB & GUTTER 24-INCH TYPE H SPECIAL
	CONCRETE CURB & GUTTER INTEGRAL 18-INCH OR 24-INCH SPECIAL
	BIKE RACK (MOUNTED TO CONCRETE)
	SEE STORM SEWER SCHEDULE

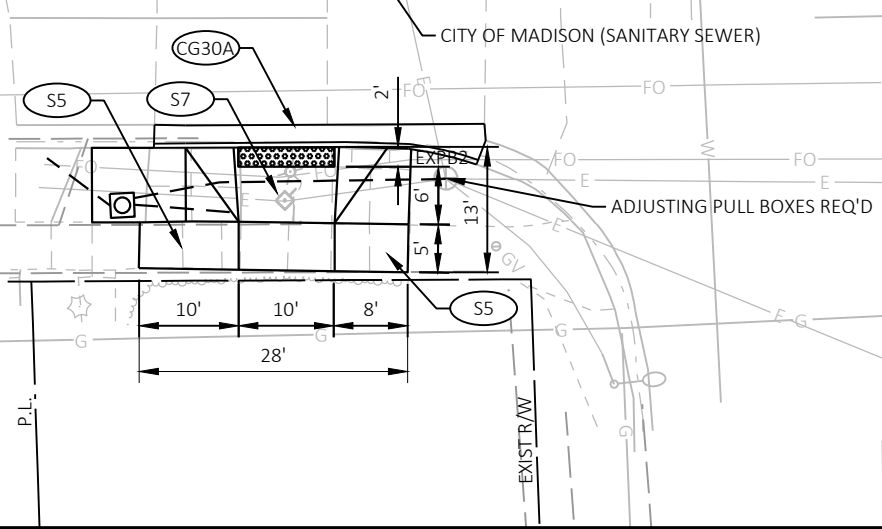
60631225P  
 CITY OF MADISON, DANE COUNTY, WI  
 CONTRACT NO: 60631225C  
 CITY OF MADISON  
 BUS RAPID TRANSIT  
 SITE PLAN: E. WASHINGTON AVENUE AT BALDWIN STREET  
 60631225P  
 P9-E

MARK	REVISION	DATE	BY
Designed By: AECOM	Date: 2022-10-18		
60631225P			

FILE NAME: C:\P\WORKING\AECOM\_D520\_NA\_2019\CO021426\DO107215\050228\_PN.DWG  
 LAYOUT NAME - 050228.plt  
 LAST PLOT DATE - 2022-10-18



SITE PLAN LEGEND	
	REINFORCED CONCRETE PLATFORM TYPE X
	CONCRETE PLATFORM RAMP (SLOPED WALKWAY)
	CONCRETE PAVEMENT X-INCH, SEE GENERAL NOTES FOR STRUCTURE
	X-INCH HMA PAVEMENT, SEE GENERAL NOTES FOR STRUCTURE
	CONCRETE PAVEMENT X-INCH, COLORING CONCRETE WISDOT RED
	CONCRETE SIDEWALK 5-INCH
	CONCRETE SIDEWALK 7-INCH
	TOPSOIL, SEEDING & EROSION MAT URBAN CLASS I TYPE A
	CURB RAMP DETECTABLE WARNING FIELD NATURAL PATINA
	CLEAR AREA
	LOCAL ROUTE BOARDING AREA
	CONCRETE SIDEWALK X-INCH, STAMPING COLORED CONCRETE
	TREES
	TREE PROTECTION
	← PLANT SYMBOL
	← QUANTITY
	CONCRETE DRIVEWAY 7-INCH
	CONCRETE GUTTER 12-INCH OR 24-INCH (PAVED INTEGRAL TO LANE)
	CONCRETE CURB & GUTTER INTEGRAL 30-INCH TYPE D
	CONCRETE CURB & GUTTER INTEGRAL 24-INCH OR 30-INCH TYPE J (MOUNTABLE)
	CONCRETE CURB & GUTTER XX-INCH TYPE X
	CONCRETE CURB PEDESTRIAN
	CONCRETE CURB EXTENSION 6-INCH OR 24-INCH
	CONCRETE CURB & GUTTER 24-INCH TYPE H SPECIAL
	CONCRETE CURB & GUTTER INTEGRAL 18-INCH OR 24-INCH SPECIAL
	BIKE RACK (MOUNTED TO CONCRETE)
	SEE STORM SEWER SCHEDULE

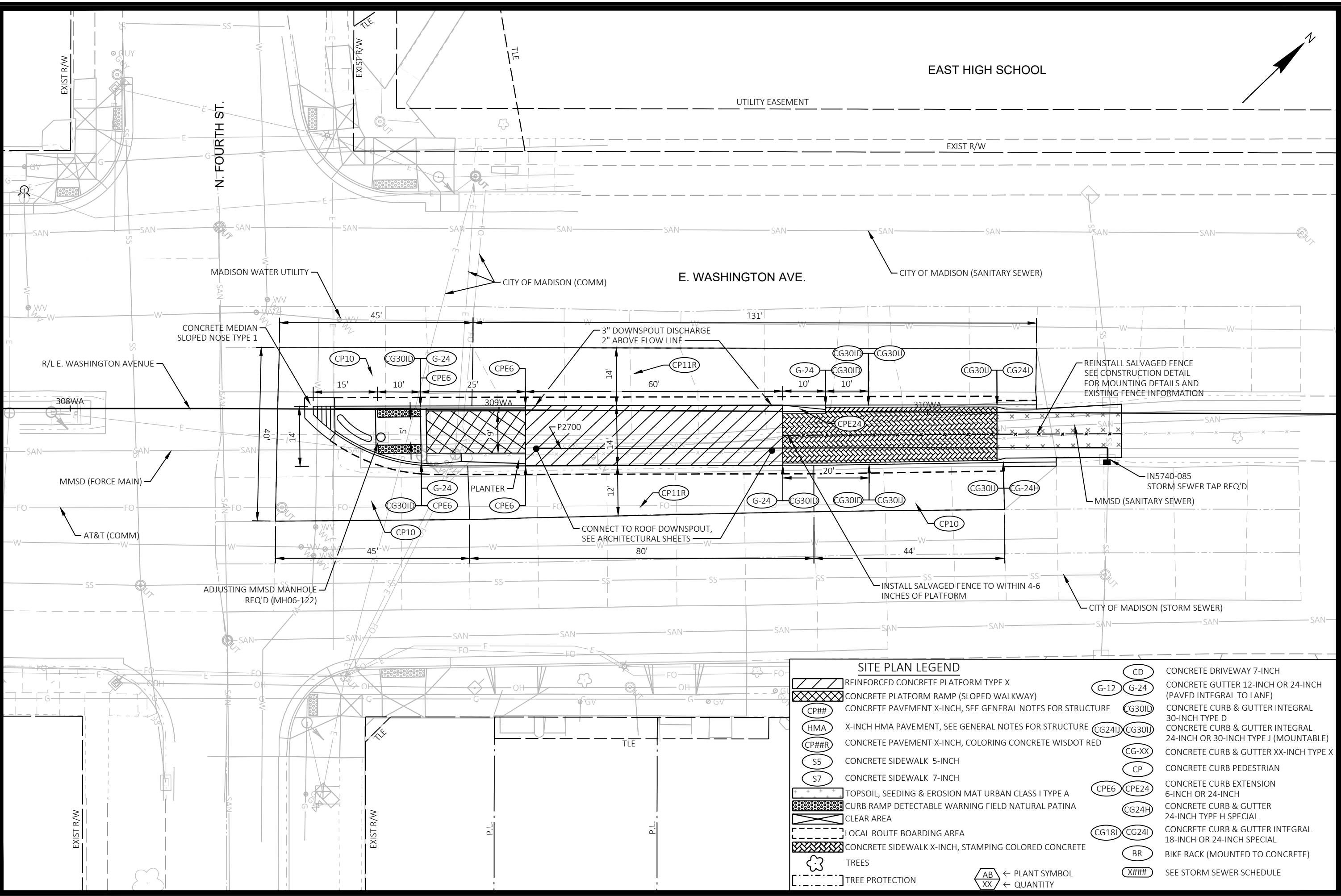


MARK: 60631225P  
 REVISION: 2022-10-19  
 DATE: 2022-10-19  
 BY: [Signature]

**SITE PLAN: E. WASHINGTON AVENUE AT FIRST STREET**  
**BUS RAPID TRANSIT**  
**CITY OF MADISON**

60631225P  
 CITY OF MADISON, DANE COUNTY, WI  
 CONTRACT NO: 60631225C

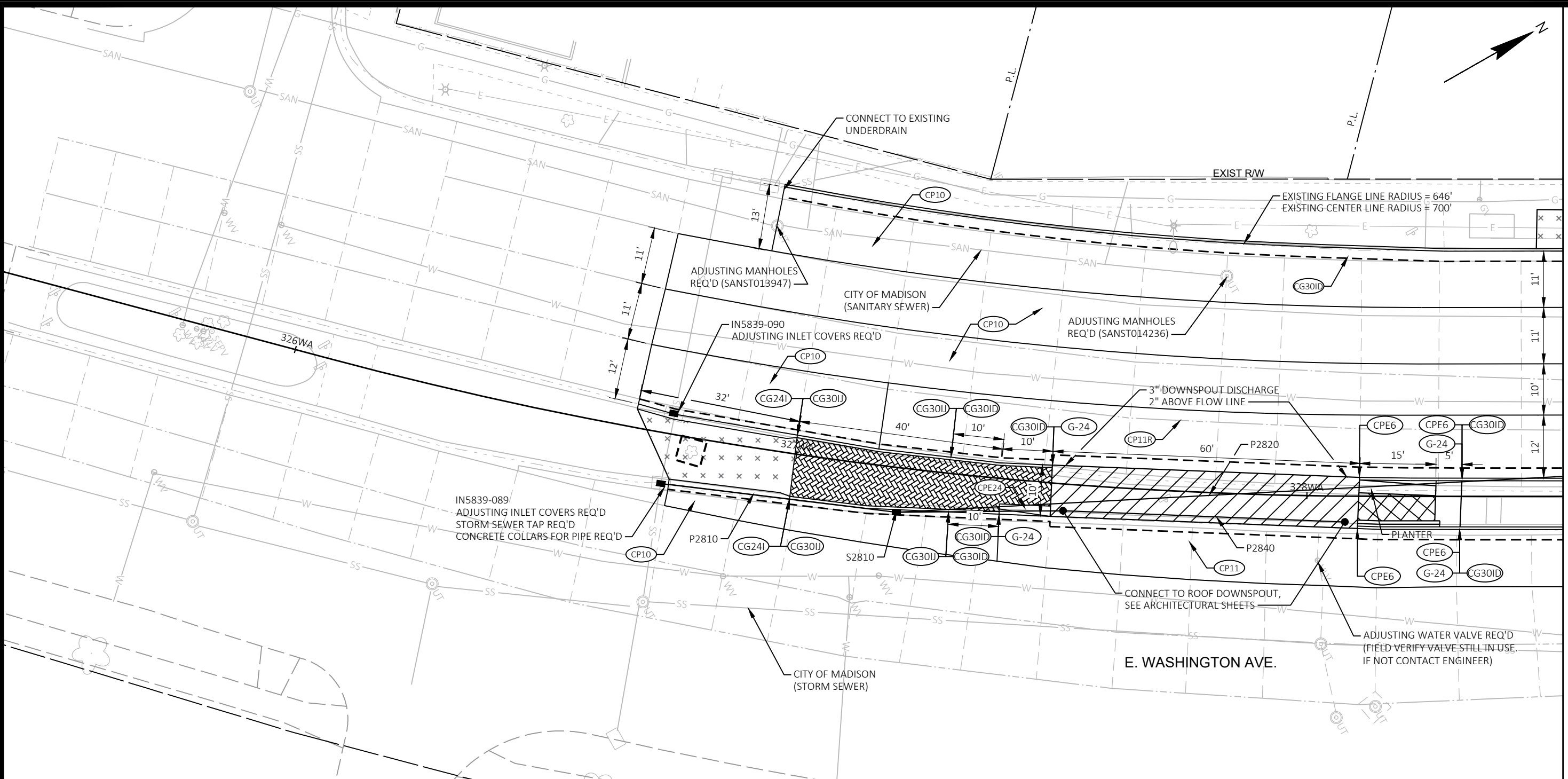
60631225P  
**P10-E**



MARK	REVISION	DATE	BY
60631225P	Designed By: stwmc	2022-10-20	Scale: 1"=20 FT

60631225P  
 CITY OF MADISON, DANE COUNTY, WI  
 CONTRACT NO: 60631225C  
 CITY OF MADISON  
 BUS RAPID TRANSIT  
 SITE PLAN: E. WASHINGTON AVENUE AT N. FOURTH STREET  
 60631225P  
 P11-E

SITE PLAN LEGEND	
	REINFORCED CONCRETE PLATFORM TYPE X
	CONCRETE PLATFORM RAMP (SLOPED WALKWAY)
	CONCRETE PAVEMENT X-INCH, SEE GENERAL NOTES FOR STRUCTURE
	X-INCH HMA PAVEMENT, SEE GENERAL NOTES FOR STRUCTURE
	CONCRETE PAVEMENT X-INCH, COLORING CONCRETE WISDOT RED
	CONCRETE SIDEWALK 5-INCH
	CONCRETE SIDEWALK 7-INCH
	TOPSOIL, SEEDING & EROSION MAT URBAN CLASS I TYPE A
	CURB RAMP DETECTABLE WARNING FIELD NATURAL PATINA
	CLEAR AREA
	LOCAL ROUTE BOARDING AREA
	CONCRETE SIDEWALK X-INCH, STAMPING COLORED CONCRETE
	TREES
	TREE PROTECTION
	← PLANT SYMBOL ← QUANTITY
	CONCRETE DRIVEWAY 7-INCH
	CONCRETE GUTTER 12-INCH OR 24-INCH (PAVED INTEGRAL TO LANE)
	CONCRETE GUTTER 12-INCH OR 24-INCH (PAVED INTEGRAL TO LANE)
	CONCRETE CURB & GUTTER INTEGRAL 30-INCH TYPE D
	CONCRETE CURB & GUTTER INTEGRAL 24-INCH OR 30-INCH TYPE J (MOUNTABLE)
	CONCRETE CURB & GUTTER INTEGRAL 30-INCH TYPE D
	CONCRETE CURB & GUTTER XX-INCH TYPE X
	CONCRETE CURB PEDESTRIAN
	CONCRETE CURB EXTENSION 6-INCH OR 24-INCH
	CONCRETE CURB EXTENSION 6-INCH OR 24-INCH
	CONCRETE CURB & GUTTER 24-INCH TYPE H SPECIAL
	CONCRETE CURB & GUTTER INTEGRAL 18-INCH OR 24-INCH SPECIAL
	CONCRETE CURB & GUTTER INTEGRAL 18-INCH OR 24-INCH SPECIAL
	BIKE RACK (MOUNTED TO CONCRETE)
	SEE STORM SEWER SCHEDULE



SITE PLAN LEGEND	
	REINFORCED CONCRETE PLATFORM TYPE X
	CONCRETE PLATFORM RAMP (SLOPED WALKWAY)
	CONCRETE PAVEMENT X-INCH, SEE GENERAL NOTES FOR STRUCTURE
	X-INCH HMA PAVEMENT, SEE GENERAL NOTES FOR STRUCTURE
	CONCRETE PAVEMENT X-INCH, COLORING CONCRETE WISDOT RED
	CONCRETE SIDEWALK 5-INCH
	CONCRETE SIDEWALK 7-INCH
	TOPSOIL, SEEDING & EROSION MAT URBAN CLASS I TYPE A
	CURB RAMP DETECTABLE WARNING FIELD NATURAL PATINA
	CLEAR AREA
	LOCAL ROUTE BOARDING AREA
	CONCRETE SIDEWALK X-INCH, STAMPING COLORED CONCRETE
	TREES
	TREE PROTECTION
	← PLANT SYMBOL
	← QUANTITY
	CONCRETE DRIVEWAY 7-INCH
	CONCRETE GUTTER 12-INCH OR 24-INCH (PAVED INTEGRAL TO LANE)
	CONCRETE CURB & GUTTER INTEGRAL 30-INCH TYPE D
	CONCRETE CURB & GUTTER INTEGRAL 24-INCH OR 30-INCH TYPE J (MOUNTABLE)
	CONCRETE CURB & GUTTER XX-INCH TYPE X
	CONCRETE CURB PEDESTRIAN
	CONCRETE CURB EXTENSION 6-INCH OR 24-INCH
	CONCRETE CURB & GUTTER 24-INCH TYPE H SPECIAL
	CONCRETE CURB & GUTTER INTEGRAL 18-INCH OR 24-INCH SPECIAL
	BIKE RACK (MOUNTED TO CONCRETE)
	SEE STORM SEWER SCHEDULE

MATCHLINE 328+50

<p><b>60631225P</b></p> <p><b>CITY OF MADISON, DANE COUNTY, WI</b></p> <p><b>CONTRACT NO: 60631225C</b></p>	<p><b>60631225P</b></p> <p><b>CITY OF MADISON</b></p> <p><b>60631225P</b></p> <p><b>P12-E</b></p>
---	---

FILE NAME: C:\P\WORKING\AECOM\_DS20\_NA\_2019\CO021426\DO107215\050237A\_PN.DWG  
LAYOUT NAME - 050237a\_pln

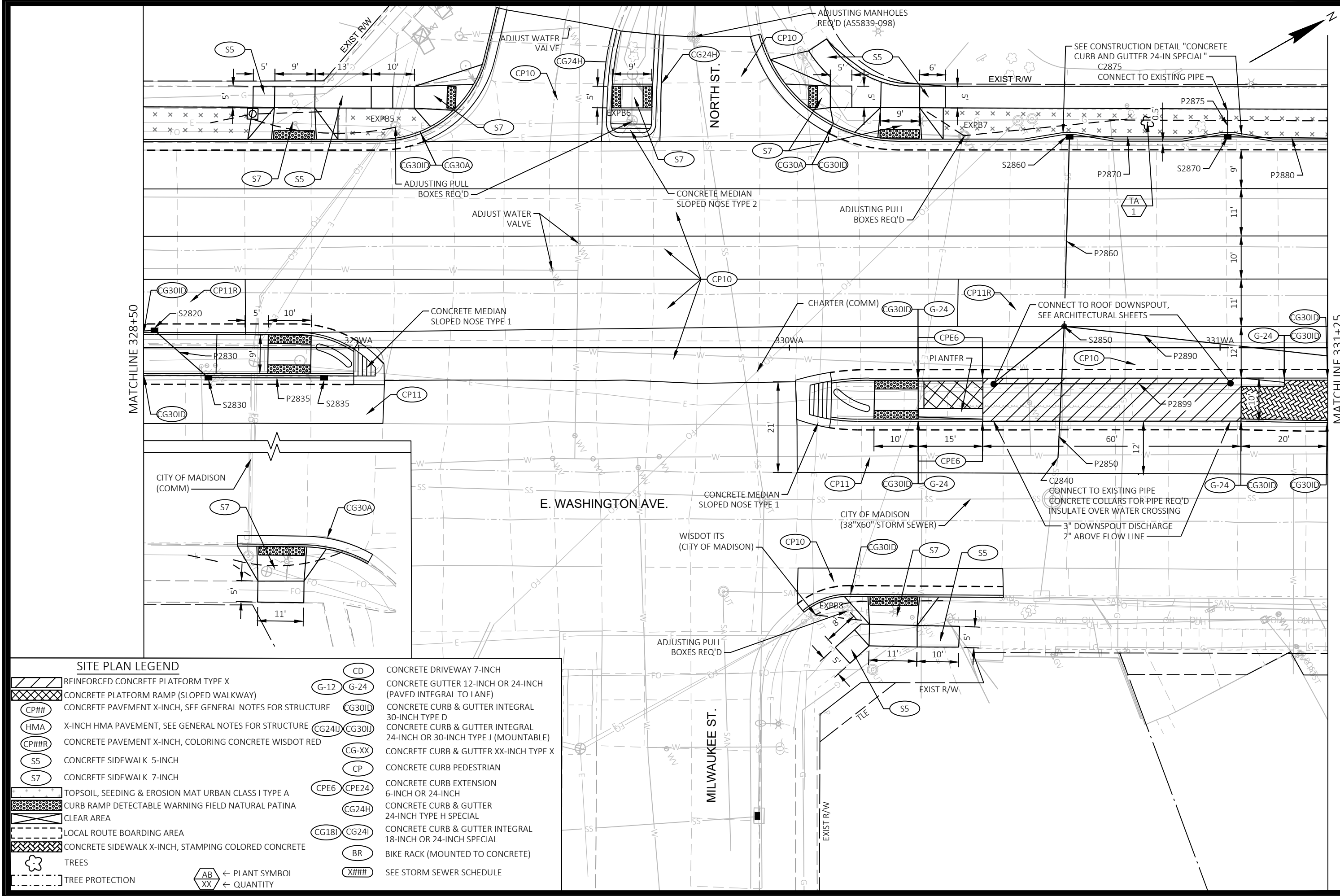
LAST PLOT DATE: 2022-10-19

MARK	REVISION	DATE	BY
Designed By: stwmc	Date: 2022-10-19		
60631225P			

60631225P  
 CITY OF MADISON, DANE COUNTY, WI  
 CONTRACT NO: 60631225C

SITE PLAN: E. WASHINGTON AVENUE AT MILWAUKEE STREET  
 BUS RAPID TRANSIT  
 CITY OF MADISON

60631225P  
 P13-E



**SITE PLAN LEGEND**

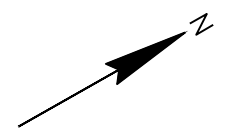
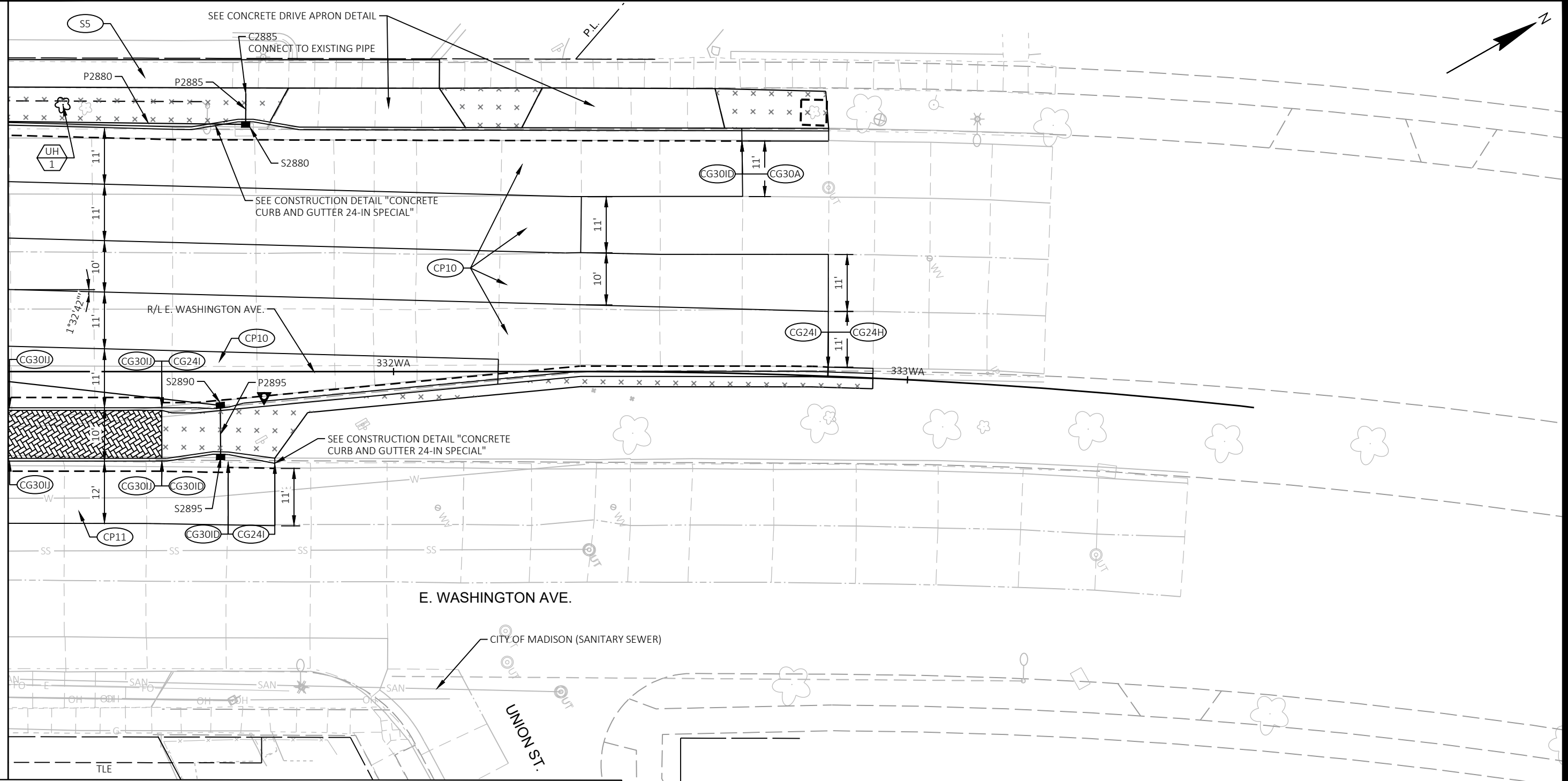
	REINFORCED CONCRETE PLATFORM TYPE X		CONCRETE DRIVEWAY 7-INCH
	CONCRETE PLATFORM RAMP (SLOPED WALKWAY)		CONCRETE GUTTER 12-INCH OR 24-INCH (PAVED INTEGRAL TO LANE)
	CONCRETE PAVEMENT X-INCH, SEE GENERAL NOTES FOR STRUCTURE		CONCRETE CURB & GUTTER INTEGRAL 30-INCH TYPE D
	X-INCH HMA PAVEMENT, SEE GENERAL NOTES FOR STRUCTURE		CONCRETE CURB & GUTTER INTEGRAL 24-INCH OR 30-INCH TYPE J (MOUNTABLE)
	CONCRETE PAVEMENT X-INCH, COLORING CONCRETE WISDOT RED		CONCRETE CURB & GUTTER XX-INCH TYPE X
	CONCRETE SIDEWALK 5-INCH		CONCRETE CURB PEDESTRIAN
	CONCRETE SIDEWALK 7-INCH		CONCRETE CURB EXTENSION 6-INCH OR 24-INCH
	TOPSOIL, SEEDING & EROSION MAT URBAN CLASS I TYPE A		CONCRETE CURB & GUTTER 24-INCH TYPE H SPECIAL
	CURB RAMP DETECTABLE WARNING FIELD NATURAL PATINA		CONCRETE CURB & GUTTER INTEGRAL 18-INCH OR 24-INCH SPECIAL
	CLEAR AREA		BIKE RACK (MOUNTED TO CONCRETE)
	LOCAL ROUTE BOARDING AREA		SEE STORM SEWER SCHEDULE
	CONCRETE SIDEWALK X-INCH, STAMPING COLORED CONCRETE		
	TREES		
	TREE PROTECTION		

AB XX ← PLANT SYMBOL  
 XX ← QUANTITY

MATCHLINE 328+50

MATCHLINE 331+25

MATCHLINE 331+25



**SITE PLAN LEGEND**

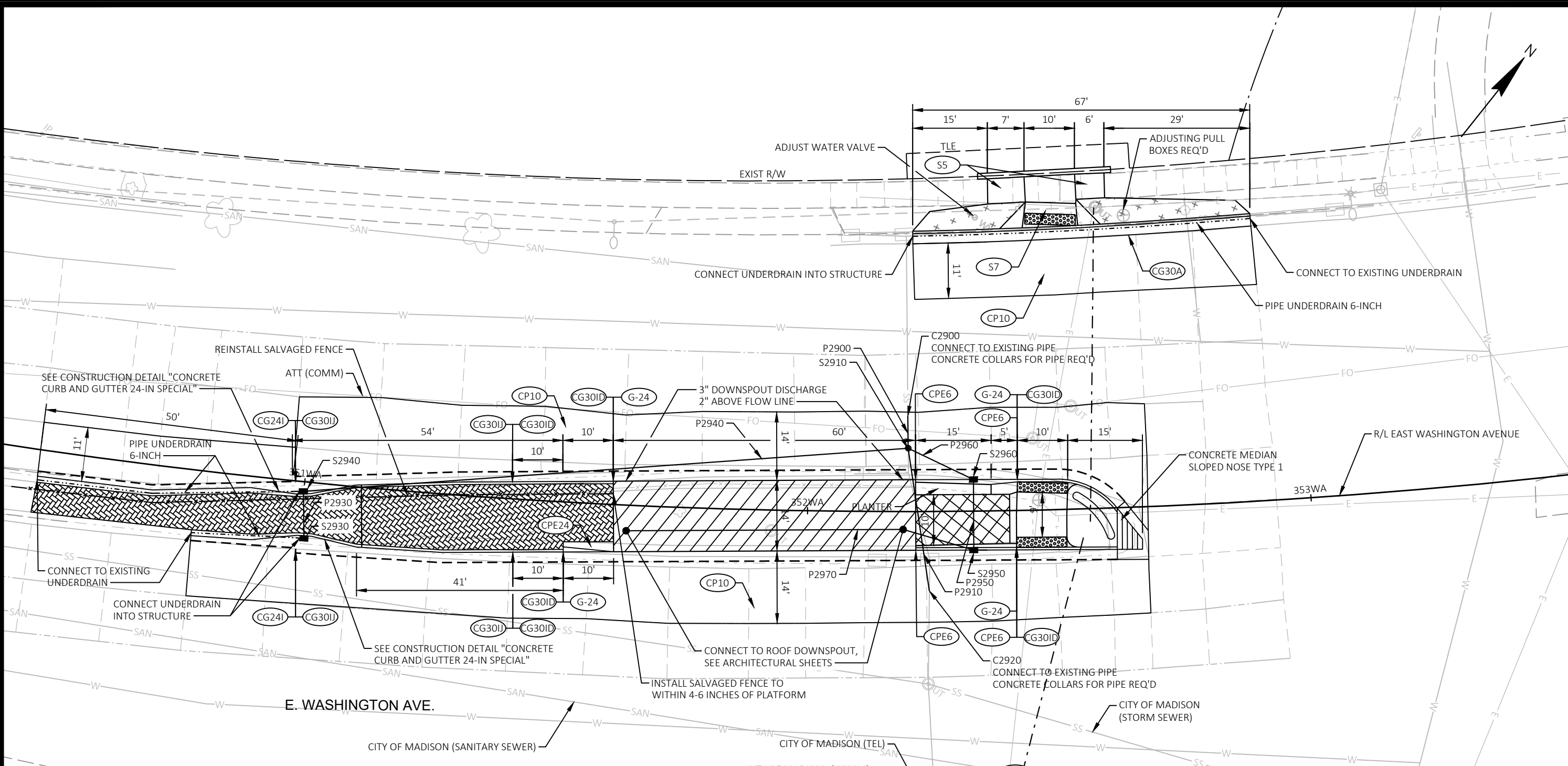
	REINFORCED CONCRETE PLATFORM TYPE X		CONCRETE DRIVEWAY 7-INCH
	CONCRETE PLATFORM RAMP (SLOPED WALKWAY)		CONCRETE GUTTER 12-INCH OR 24-INCH (PAVED INTEGRAL TO LANE)
	CONCRETE PAVEMENT X-INCH, SEE GENERAL NOTES FOR STRUCTURE		CONCRETE CURB & GUTTER INTEGRAL 30-INCH TYPE D
	X-INCH HMA PAVEMENT, SEE GENERAL NOTES FOR STRUCTURE		CONCRETE CURB & GUTTER INTEGRAL 24-INCH OR 30-INCH TYPE J (MOUNTABLE)
	CONCRETE PAVEMENT X-INCH, COLORING CONCRETE WISDOT RED		CONCRETE CURB & GUTTER XX-INCH TYPE X
	CONCRETE SIDEWALK 5-INCH		CONCRETE CURB PEDESTRIAN
	CONCRETE SIDEWALK 7-INCH		CONCRETE CURB EXTENSION 6-INCH OR 24-INCH
	TOPSOIL, SEEDING & EROSION MAT URBAN CLASS I TYPE A		CONCRETE CURB & GUTTER 24-INCH TYPE H SPECIAL
	CURB RAMP DETECTABLE WARNING FIELD NATURAL PATINA		CONCRETE CURB & GUTTER INTEGRAL 18-INCH OR 24-INCH SPECIAL
	CLEAR AREA		BIKE RACK (MOUNTED TO CONCRETE)
	LOCAL ROUTE BOARDING AREA		SEE STORM SEWER SCHEDULE
	CONCRETE SIDEWALK X-INCH, STAMPING COLORED CONCRETE		
	TREES		
	TREE PROTECTION		
	← PLANT SYMBOL		
	← QUANTITY		

60631225P  
 CITY OF MADISON, DANE COUNTY, WI  
 CONTRACT NO: 60631225C  
 BUS RAPID TRANSIT  
 CITY OF MADISON  
 SITE PLAN: E. WASHINGTON AVENUE AT MILWAUKEE STREET



60631225P  
**P14-E**

FILE NAME : C:\P\WORKING\AECOM\_DS20\_NA\_2019\CO021426\DO107215\050237C\_PN.DWG  
 LAST PLOT DATE : 2022-10-19  
 MARK :  
 REVISION :  
 DATE :  
 BY :  
 Scale: 1"=20 FT  
 Designed By: stwmc Date: 2022-10-19  
 60631225P

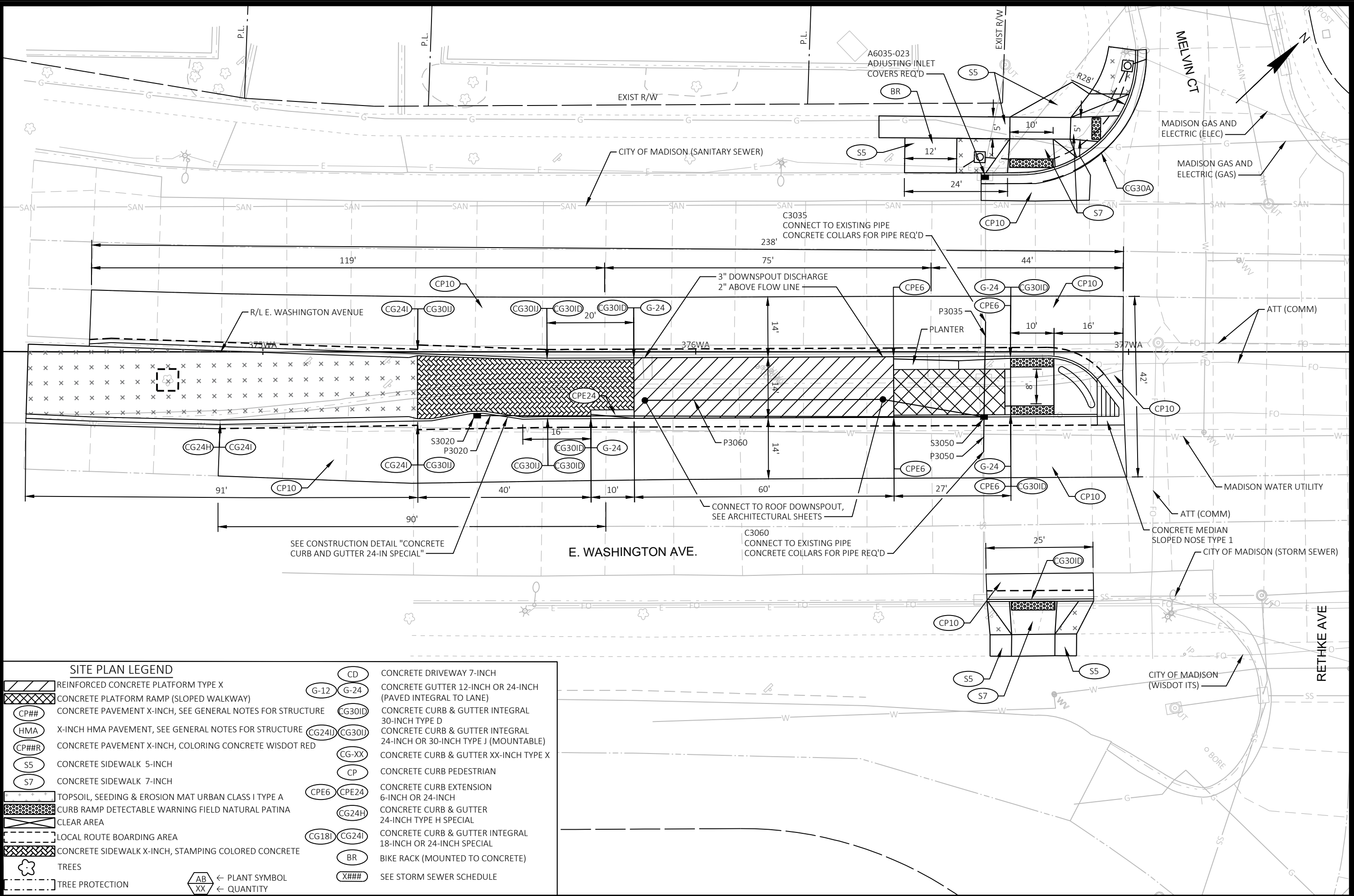


SITE PLAN LEGEND	
	REINFORCED CONCRETE PLATFORM TYPE X
	CONCRETE PLATFORM RAMP (SLOPED WALKWAY)
	CONCRETE PAVEMENT X-INCH, SEE GENERAL NOTES FOR STRUCTURE
	X-INCH HMA PAVEMENT, SEE GENERAL NOTES FOR STRUCTURE
	CONCRETE PAVEMENT X-INCH, COLORING CONCRETE WISDOT RED
	CONCRETE SIDEWALK 5-INCH
	CONCRETE SIDEWALK 7-INCH
	TOPSOIL, SEEDING & EROSION MAT URBAN CLASS I TYPE A
	CURB RAMP DETECTABLE WARNING FIELD NATURAL PATINA
	CLEAR AREA
	LOCAL ROUTE BOARDING AREA
	CONCRETE SIDEWALK X-INCH, STAMPING COLORED CONCRETE
	TREES
	TREE PROTECTION
	← PLANT SYMBOL
	← QUANTITY
	CONCRETE DRIVEWAY 7-INCH
	CONCRETE GUTTER 12-INCH OR 24-INCH (PAVED INTEGRAL TO LANE)
	CONCRETE CURB & GUTTER INTEGRAL 30-INCH TYPE D
	CONCRETE CURB & GUTTER INTEGRAL 24-INCH OR 30-INCH TYPE J (MOUNTABLE)
	CONCRETE CURB & GUTTER XX-INCH TYPE X
	CONCRETE CURB PEDESTRIAN
	CONCRETE CURB EXTENSION 6-INCH OR 24-INCH
	CONCRETE CURB & GUTTER 24-INCH TYPE H SPECIAL
	CONCRETE CURB & GUTTER INTEGRAL 18-INCH OR 24-INCH SPECIAL
	BIKE RACK (MOUNTED TO CONCRETE)
	SEE STORM SEWER SCHEDULE

REVISION	DATE	BY

60631225P  
 CITY OF MADISON, DANE COUNTY, WI  
 CONTRACT NO: 60631225C

SITE PLAN: E. WASHINGTON AVENUE AT MARQUETTE STREET  
 BUS RAPID TRANSIT  
 CITY OF MADISON  
 60631225P  
 P15-E



SITE PLAN LEGEND	
	REINFORCED CONCRETE PLATFORM TYPE X
	CONCRETE PLATFORM RAMP (SLOPED WALKWAY)
	CONCRETE PAVEMENT X-INCH, SEE GENERAL NOTES FOR STRUCTURE
	X-INCH HMA PAVEMENT, SEE GENERAL NOTES FOR STRUCTURE
	CONCRETE PAVEMENT X-INCH, COLORING CONCRETE WISDOT RED
	CONCRETE SIDEWALK 5-INCH
	CONCRETE SIDEWALK 7-INCH
	TOPSOIL, SEEDING & EROSION MAT URBAN CLASS I TYPE A
	CURB RAMP DETECTABLE WARNING FIELD NATURAL PATINA
	CLEAR AREA
	LOCAL ROUTE BOARDING AREA
	CONCRETE SIDEWALK X-INCH, STAMPING COLORED CONCRETE
	TREES
	TREE PROTECTION
	← PLANT SYMBOL
	← QUANTITY
	CONCRETE DRIVEWAY 7-INCH
	CONCRETE GUTTER 12-INCH OR 24-INCH (PAVED INTEGRAL TO LANE)
	CONCRETE CURB & GUTTER INTEGRAL 30-INCH TYPE D
	CONCRETE CURB & GUTTER INTEGRAL 24-INCH OR 30-INCH TYPE J (MOUNTABLE)
	CONCRETE CURB & GUTTER XX-INCH TYPE X
	CONCRETE CURB PEDESTRIAN
	CONCRETE CURB EXTENSION 6-INCH OR 24-INCH
	CONCRETE CURB & GUTTER 24-INCH TYPE H SPECIAL
	CONCRETE CURB & GUTTER INTEGRAL 18-INCH OR 24-INCH SPECIAL
	BIKE RACK (MOUNTED TO CONCRETE)
	SEE STORM SEWER SCHEDULE

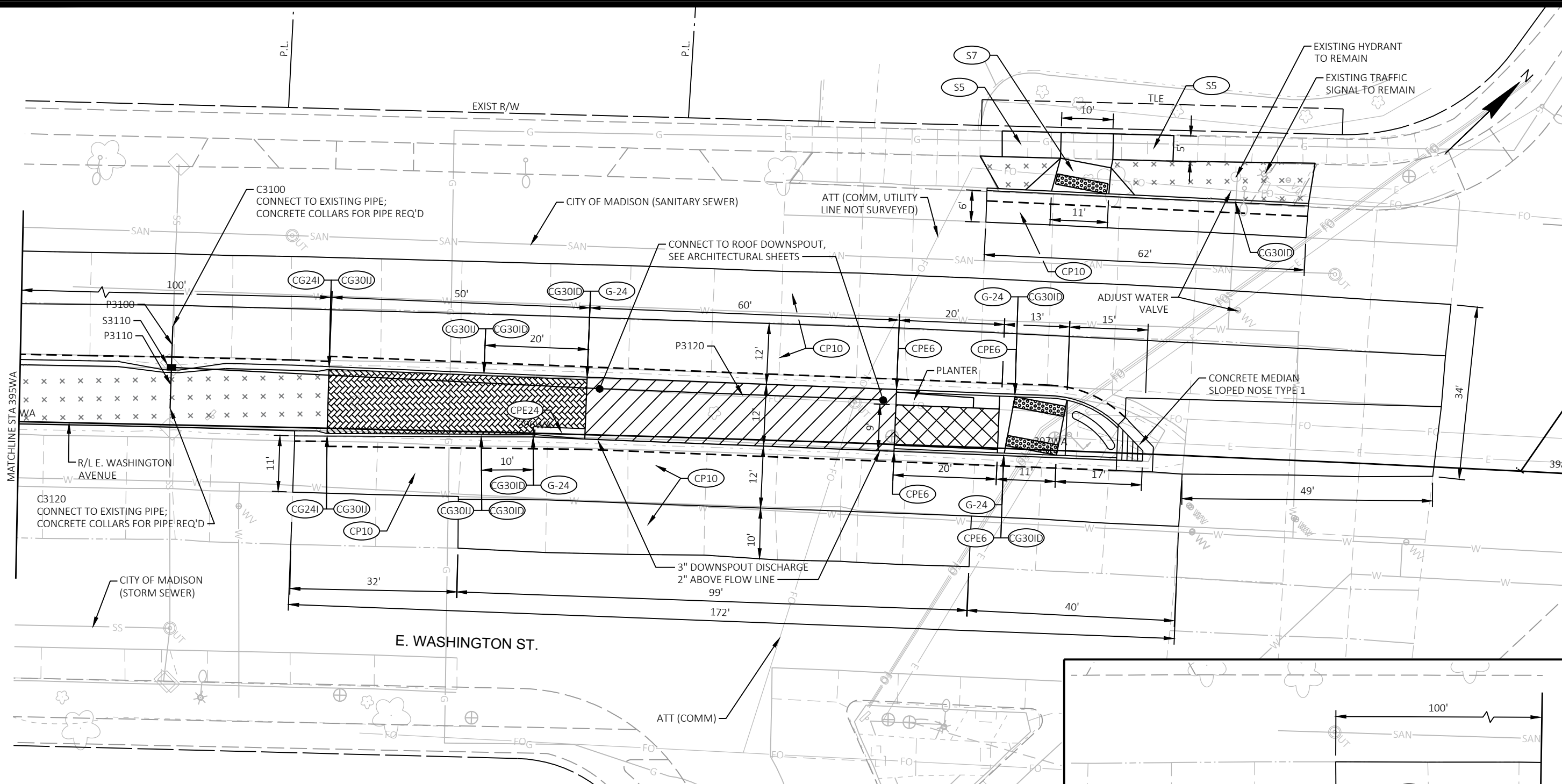
MARK	REVISION	DATE	BY
Designed By: stwmc	Date: 2022-10-13		
60631225P			Scale: 1"=20 FT

60631225P  
 CITY OF MADISON, DANE COUNTY, WI  
 CONTRACT NO: 60631225C

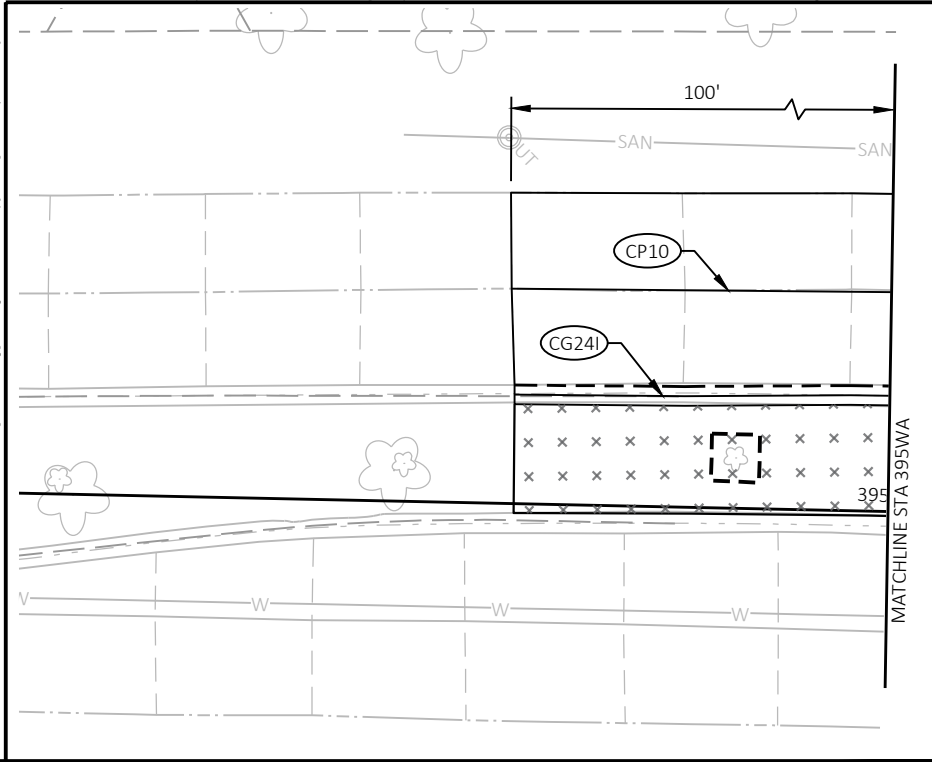
SITE PLAN: E. WASHINGTON AVENUE AT MELVIN COURT  
 BUS RAPID TRANSIT  
 CITY OF MADISON

60631225P  
 P16-E



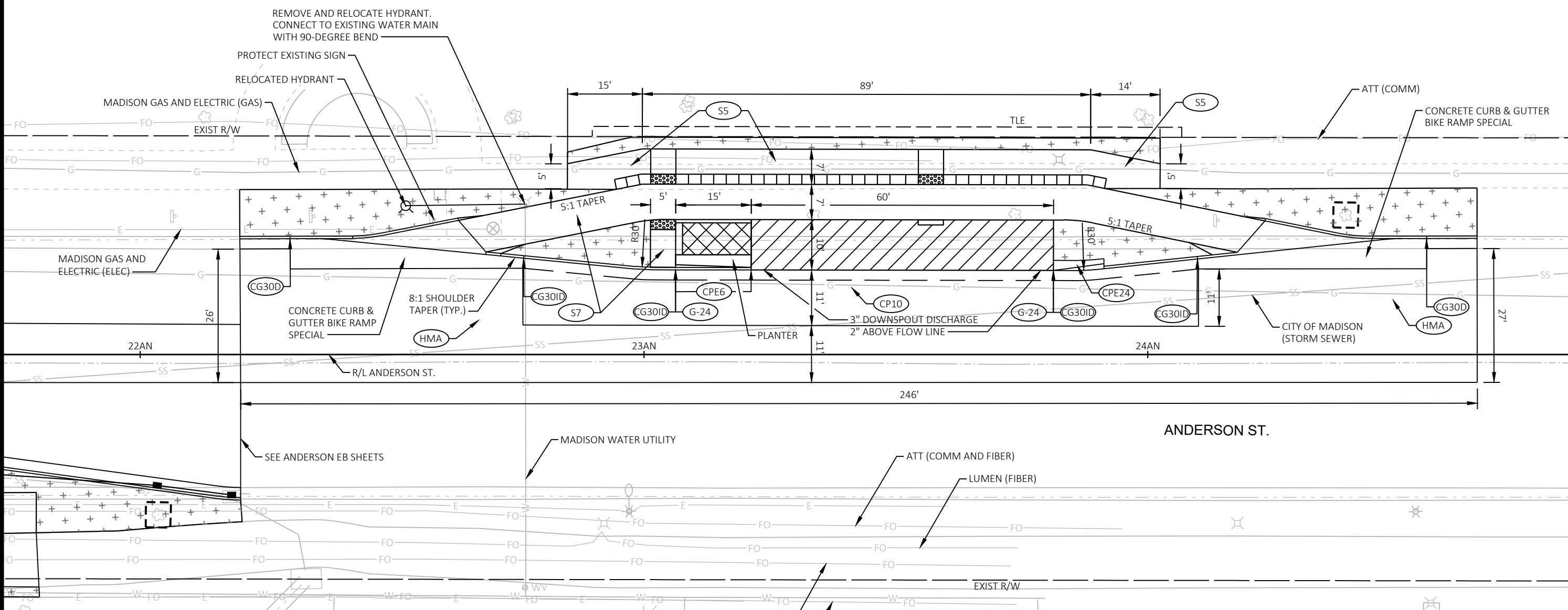


SITE PLAN LEGEND	
	REINFORCED CONCRETE PLATFORM TYPE X
	CONCRETE PLATFORM RAMP (SLOPED WALKWAY)
	CONCRETE PAVEMENT X-INCH, SEE GENERAL NOTES FOR STRUCTURE
	X-INCH HMA PAVEMENT, SEE GENERAL NOTES FOR STRUCTURE
	CONCRETE PAVEMENT X-INCH, COLORING CONCRETE WISDOT RED
	CONCRETE SIDEWALK 5-INCH
	CONCRETE SIDEWALK 7-INCH
	TOPSOIL, SEEDING & EROSION MAT URBAN CLASS I TYPE A
	CURB RAMP DETECTABLE WARNING FIELD NATURAL PATINA
	CLEAR AREA
	LOCAL ROUTE BOARDING AREA
	CONCRETE SIDEWALK X-INCH, STAMPING COLORED CONCRETE
	TREES
	TREE PROTECTION
	← PLANT SYMBOL
	← QUANTITY
	CD CONCRETE DRIVEWAY 7-INCH
	G-12 G-24 CONCRETE GUTTER 12-INCH OR 24-INCH (PAVED INTEGRAL TO LANE)
	CG30ID CONCRETE CURB & GUTTER INTEGRAL 30-INCH TYPE D
	CG24H CG30H CONCRETE CURB & GUTTER INTEGRAL 24-INCH OR 30-INCH TYPE J (MOUNTABLE)
	CG-XX CONCRETE CURB & GUTTER XX-INCH TYPE X
	CP CONCRETE CURB PEDESTRIAN
	CPE6 CPE24 CONCRETE CURB EXTENSION 6-INCH OR 24-INCH
	CG24H CONCRETE CURB & GUTTER 24-INCH TYPE H SPECIAL
	CG18H CG24H CONCRETE CURB & GUTTER INTEGRAL 18-INCH OR 24-INCH SPECIAL
	BR BIKE RACK (MOUNTED TO CONCRETE)
	X### SEE STORM SEWER SCHEDULE



60631225P CITY OF MADISON, DANE COUNTY, WI CONTRACT NO: 60631225C	60631225P CITY OF MADISON BUS RAPID TRANSIT CITY OF MADISON WISCONSIN 60631225P P17-E
---	--

FILE NAME: C:\P\WORKING\AECOM\_D520\_NA\_2019\CO021426\DO107215\050245\_PN.DWG  
 LAYOUT NAME - 050245.plt  
 LAST PLOT DATE - 2022-10-19  
 Scale: 1"=20 FT  
 REVISION: MARK  
 DESIGNED BY: STRAN  
 DATE: 2022-10-19

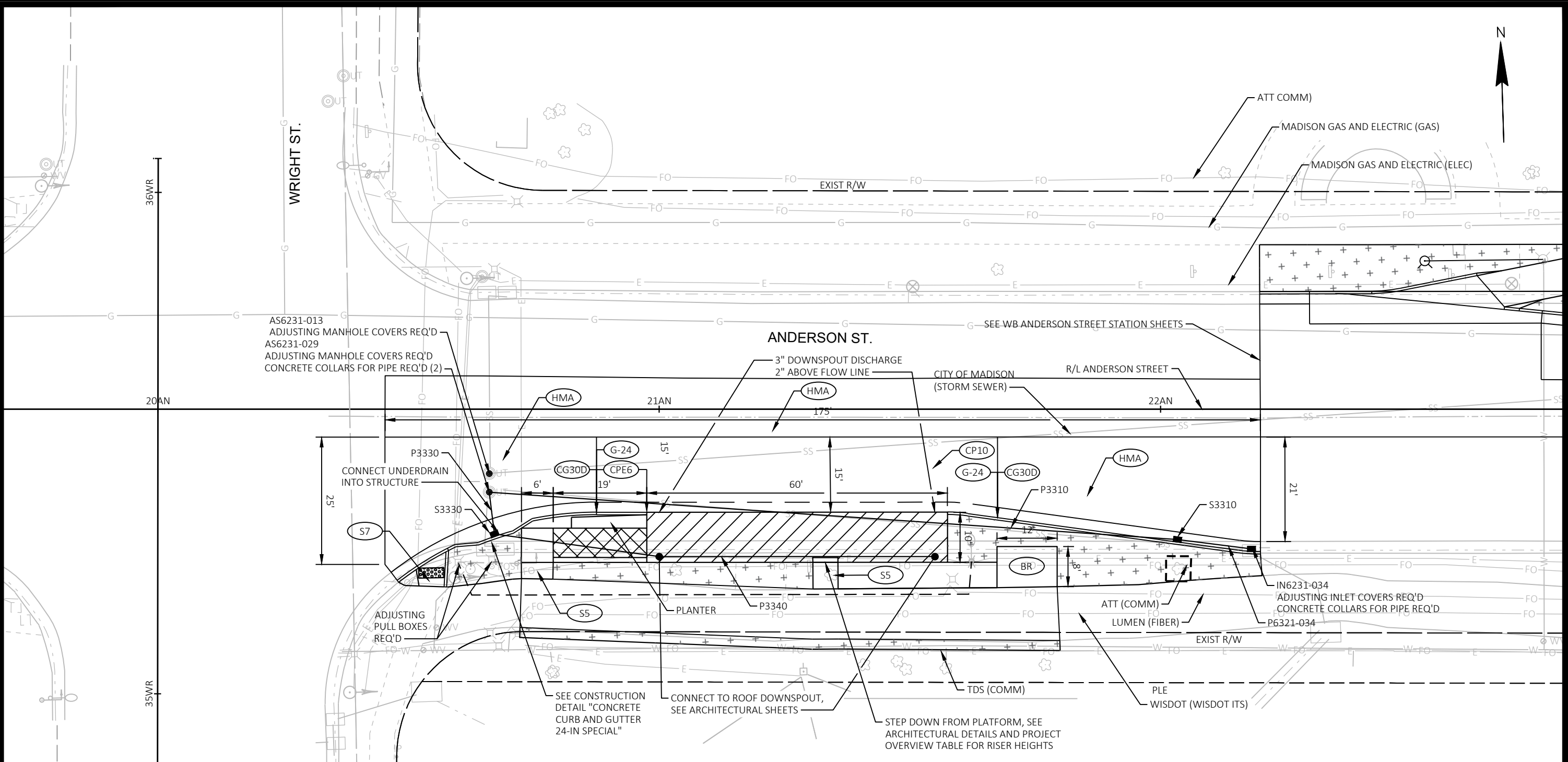


SITE PLAN LEGEND	
	REINFORCED CONCRETE PLATFORM TYPE X
	CONCRETE PLATFORM RAMP (SLOPED WALKWAY)
	CONCRETE PAVEMENT X-INCH, SEE GENERAL NOTES FOR STRUCTURE
	X-INCH HMA PAVEMENT, SEE GENERAL NOTES FOR STRUCTURE
	CONCRETE PAVEMENT X-INCH, COLORING CONCRETE WISDOT RED
	CONCRETE SIDEWALK 5-INCH
	CONCRETE SIDEWALK 7-INCH
	TOPSOIL, SEEDING & EROSION MAT URBAN CLASS I TYPE A
	CURB RAMP DETECTABLE WARNING FIELD NATURAL PATINA
	CLEAR AREA
	LOCAL ROUTE BOARDING AREA
	CONCRETE SIDEWALK X-INCH, STAMPING COLORED CONCRETE
	TREES
	TREE PROTECTION
	← PLANT SYMBOL
	← QUANTITY
	CONCRETE DRIVEWAY 7-INCH
	CONCRETE GUTTER 12-INCH OR 24-INCH (PAVED INTEGRAL TO LANE)
	CONCRETE GUTTER & GUTTER INTEGRAL 30-INCH TYPE D
	CONCRETE CURB & GUTTER INTEGRAL 24-INCH OR 30-INCH TYPE J (MOUNTABLE)
	CONCRETE CURB & GUTTER XX-INCH TYPE X
	CONCRETE CURB PEDESTRIAN
	CONCRETE CURB EXTENSION 6-INCH OR 24-INCH
	CONCRETE CURB & GUTTER 24-INCH TYPE H SPECIAL
	CONCRETE CURB & GUTTER INTEGRAL 18-INCH OR 24-INCH SPECIAL
	BIKE RACK (MOUNTED TO CONCRETE)
	SEE STORM SEWER SCHEDULE

MARK	REVISION	DATE	BY

Designed By: STW/ML Date: 2022-10-12  
60631225P Scale: 1"=20 FT

60631225P  
 CITY OF MADISON, DANE COUNTY, WI  
 CONTRACT NO: 60631225C  
 SITE PLAN: WB ANDERSON STREET AT WRIGHT STREET  
 BUS RAPID TRANSIT  
 CITY OF MADISON  
 60631225P  
 P18-E



SITE PLAN LEGEND	
	REINFORCED CONCRETE PLATFORM TYPE X
	CONCRETE PLATFORM RAMP (SLOPED WALKWAY)
	CONCRETE PAVEMENT X-INCH, SEE GENERAL NOTES FOR STRUCTURE
	X-INCH HMA PAVEMENT, SEE GENERAL NOTES FOR STRUCTURE
	CONCRETE PAVEMENT X-INCH, COLORING CONCRETE WISDOT RED
	CONCRETE SIDEWALK 5-INCH
	CONCRETE SIDEWALK 7-INCH
	TOPSOIL, SEEDING & EROSION MAT URBAN CLASS I TYPE A
	CURB RAMP DETECTABLE WARNING FIELD NATURAL PATINA
	CLEAR AREA
	LOCAL ROUTE BOARDING AREA
	CONCRETE SIDEWALK X-INCH, STAMPING COLORED CONCRETE
	TREES
	TREE PROTECTION
	← PLANT SYMBOL
	← QUANTITY
	CONCRETE DRIVEWAY 7-INCH
	CONCRETE GUTTER 12-INCH OR 24-INCH (PAVED INTEGRAL TO LANE)
	CONCRETE CURB & GUTTER INTEGRAL 30-INCH TYPE D
	CONCRETE CURB & GUTTER INTEGRAL 24-INCH OR 30-INCH TYPE J (MOUNTABLE)
	CONCRETE CURB & GUTTER XX-INCH TYPE X
	CONCRETE CURB PEDESTRIAN
	CONCRETE CURB EXTENSION 6-INCH OR 24-INCH
	CONCRETE CURB & GUTTER 24-INCH TYPE H SPECIAL
	CONCRETE CURB & GUTTER INTEGRAL 18-INCH OR 24-INCH SPECIAL
	BIKE RACK (MOUNTED TO CONCRETE)
	SEE STORM SEWER SCHEDULE

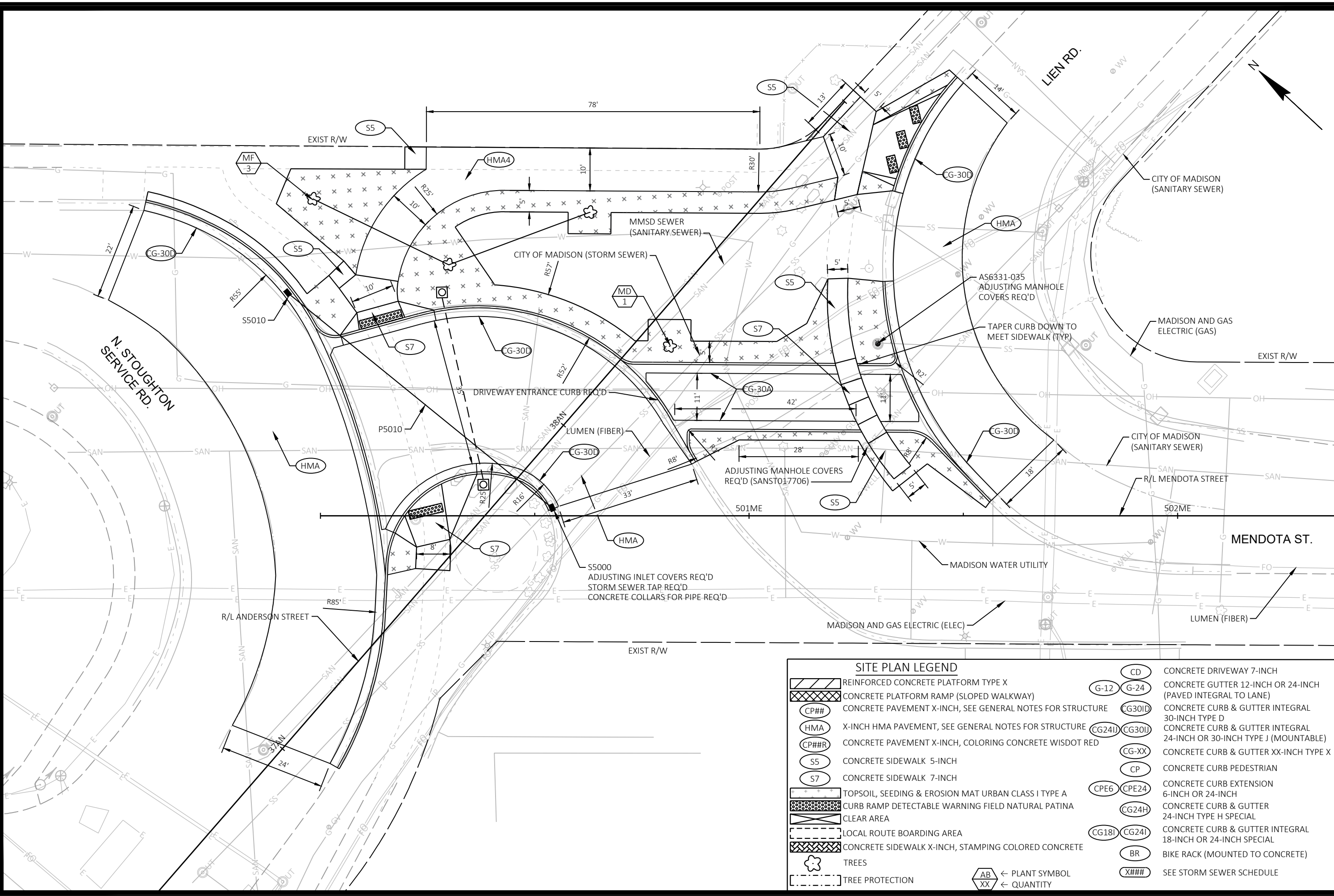
REVISION  
 DATE BY  
 MARK  
 Designed By: stwmc Date: 2022-10-12  
 60631225P Scale: 1"=20 FT

**60631225P**  
 CITY OF MADISON, DANE COUNTY, WI  
**CONTRACT NO: 60631225C**

SITE PLAN: EB ANDERSON STREET AT WRIGHT STREET  
 BUS RAPID TRANSIT  
**CITY OF MADISON**

60631225P  
**P19-E**

FILE NAME: C:\P\WORKING\AECOM\_DS20\_NA\_2019\SGH21273\0107215\050251\_P1.DWG  
 LAYOUT NAME: 050251\_P1  
 LAST PLOT DATE: 2022-10-12



### SITE PLAN LEGEND

	REINFORCED CONCRETE PLATFORM TYPE X		CONCRETE GUTTER 12-INCH OR 24-INCH (PAVED INTEGRAL TO LANE)
	CONCRETE PLATFORM RAMP (SLOPED WALKWAY)		CONCRETE GUTTER 24-INCH (PAVED INTEGRAL TO LANE)
	CONCRETE PAVEMENT X-INCH, SEE GENERAL NOTES FOR STRUCTURE		CONCRETE CURB & GUTTER INTEGRAL 30-INCH TYPE D
	X-INCH HMA PAVEMENT, SEE GENERAL NOTES FOR STRUCTURE		CONCRETE CURB & GUTTER INTEGRAL 24-INCH TYPE H SPECIAL
	CONCRETE PAVEMENT X-INCH, COLORING CONCRETE WISDOT RED		CONCRETE CURB & GUTTER XX-INCH TYPE X
	CONCRETE SIDEWALK 5-INCH		CONCRETE CURB PEDESTRIAN
	CONCRETE SIDEWALK 7-INCH		CONCRETE CURB EXTENSION 6-INCH OR 24-INCH
	TOPSOIL, SEEDING & EROSION MAT URBAN CLASS I TYPE A		CONCRETE CURB & GUTTER 24-INCH TYPE H SPECIAL
	CURB RAMP DETECTABLE WARNING FIELD NATURAL PATINA		CONCRETE CURB & GUTTER INTEGRAL 18-INCH OR 24-INCH SPECIAL
	CLEAR AREA		CONCRETE CURB & GUTTER INTEGRAL 24-INCH TYPE I SPECIAL
	LOCAL ROUTE BOARDING AREA		BIKE RACK (MOUNTED TO CONCRETE)
	CONCRETE SIDEWALK X-INCH, STAMPING COLORED CONCRETE		SEE STORM SEWER SCHEDULE
	TREES		
	TREE PROTECTION		
	← PLANT SYMBOL		
	← QUANTITY		

NO.	REVISION	DATE	BY

Designed By: stwmc Date: 2022-10-18  
Scale: 1"=20 FT  
MARK: 60631225P

---

**SITE PLAN: BUS/BIKE CONNECTOR FROM ANDERSON ST TO MENDOTA ST**      60631225P

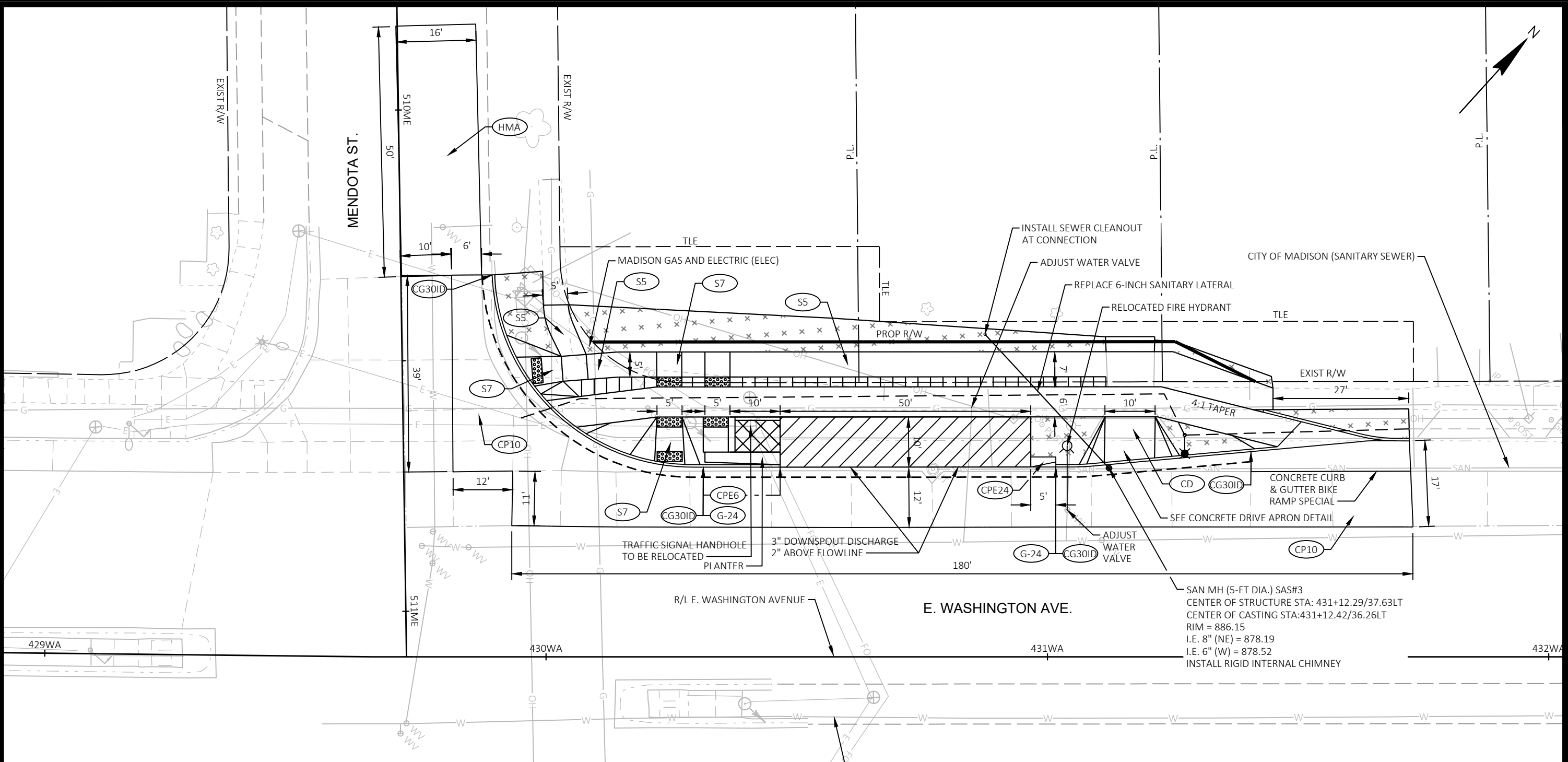
**BUS RAPID TRANSIT**      CITY OF MADISON, DANE COUNTY, WI

**CITY OF MADISON**      CONTRACT NO: 60631225C

60631225P

**P20-E**

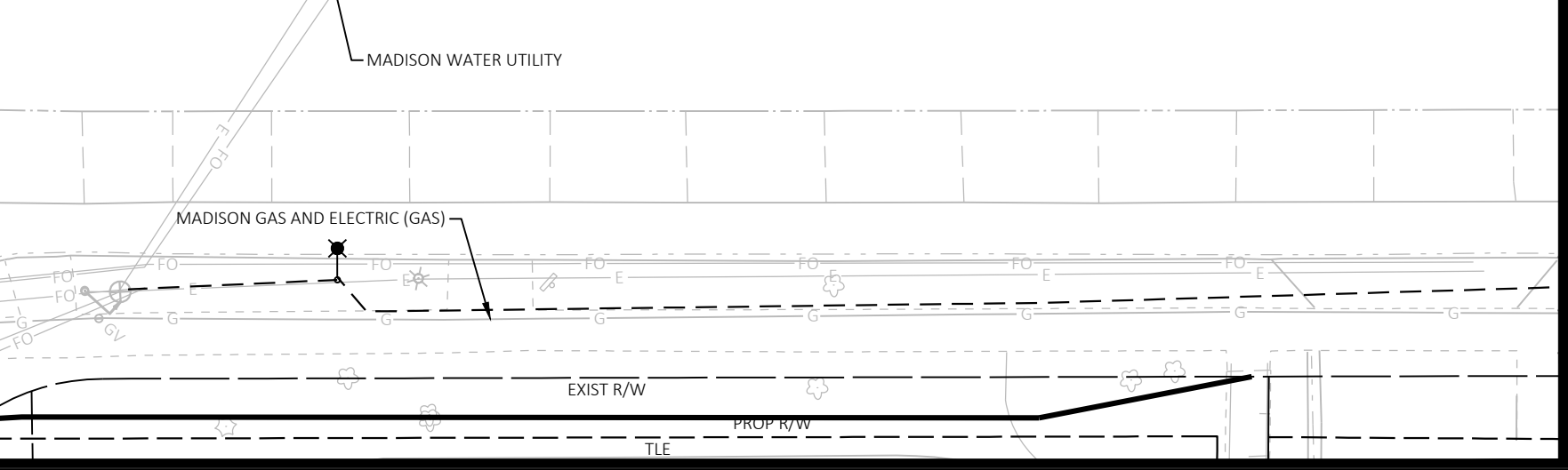
FILE NAME: C:\P\WORKING\AECOM\_D520\_NA\_2019\CO021426\DO107215\050317\_PN.DWG      LAST PLOT DATE: 2022-10-18  
LAYOUT NAME: 050317\_PJ1



**SITE PLAN LEGEND**

	REINFORCED CONCRETE PLATFORM TYPE X		CONCRETE DRIVEWAY 7-INCH
	CONCRETE PLATFORM RAMP (SLOPED WALKWAY)		CONCRETE GUTTER 12-INCH OR 24-INCH (PAVED INTEGRAL TO LANE)
	CONCRETE PAVEMENT X-INCH, SEE GENERAL NOTES FOR STRUCTURE		CONCRETE CURB & GUTTER INTEGRAL 30-INCH TYPE D
	X-INCH HMA PAVEMENT, SEE GENERAL NOTES FOR STRUCTURE		CONCRETE CURB & GUTTER INTEGRAL 24-INCH OR 30-INCH TYPE J (MOUNTABLE)
	CONCRETE PAVEMENT X-INCH, COLORING CONCRETE WISDOT RED		CONCRETE CURB & GUTTER XX-INCH TYPE X
	CONCRETE SIDEWALK 5-INCH		CONCRETE CURB PEDESTRIAN
	CONCRETE SIDEWALK 7-INCH		CONCRETE CURB EXTENSION 6-INCH OR 24-INCH
	TOPSOIL, SEEDING & EROSION MAT URBAN CLASS I TYPE A		CONCRETE CURB & GUTTER 24-INCH TYPE H SPECIAL
	CURB RAMP DETECTABLE WARNING FIELD NATURAL PATINA		CONCRETE CURB & GUTTER INTEGRAL 18-INCH OR 24-INCH SPECIAL
	CLEAR AREA		BIKE RACK (MOUNTED TO CONCRETE)
	LOCAL ROUTE BOARDING AREA		SEE STORM SEWER SCHEDULE
	CONCRETE SIDEWALK X-INCH, STAMPING COLORED CONCRETE		
	TREES		
	TREE PROTECTION		

← PLANT SYMBOL  
 ← QUANTITY



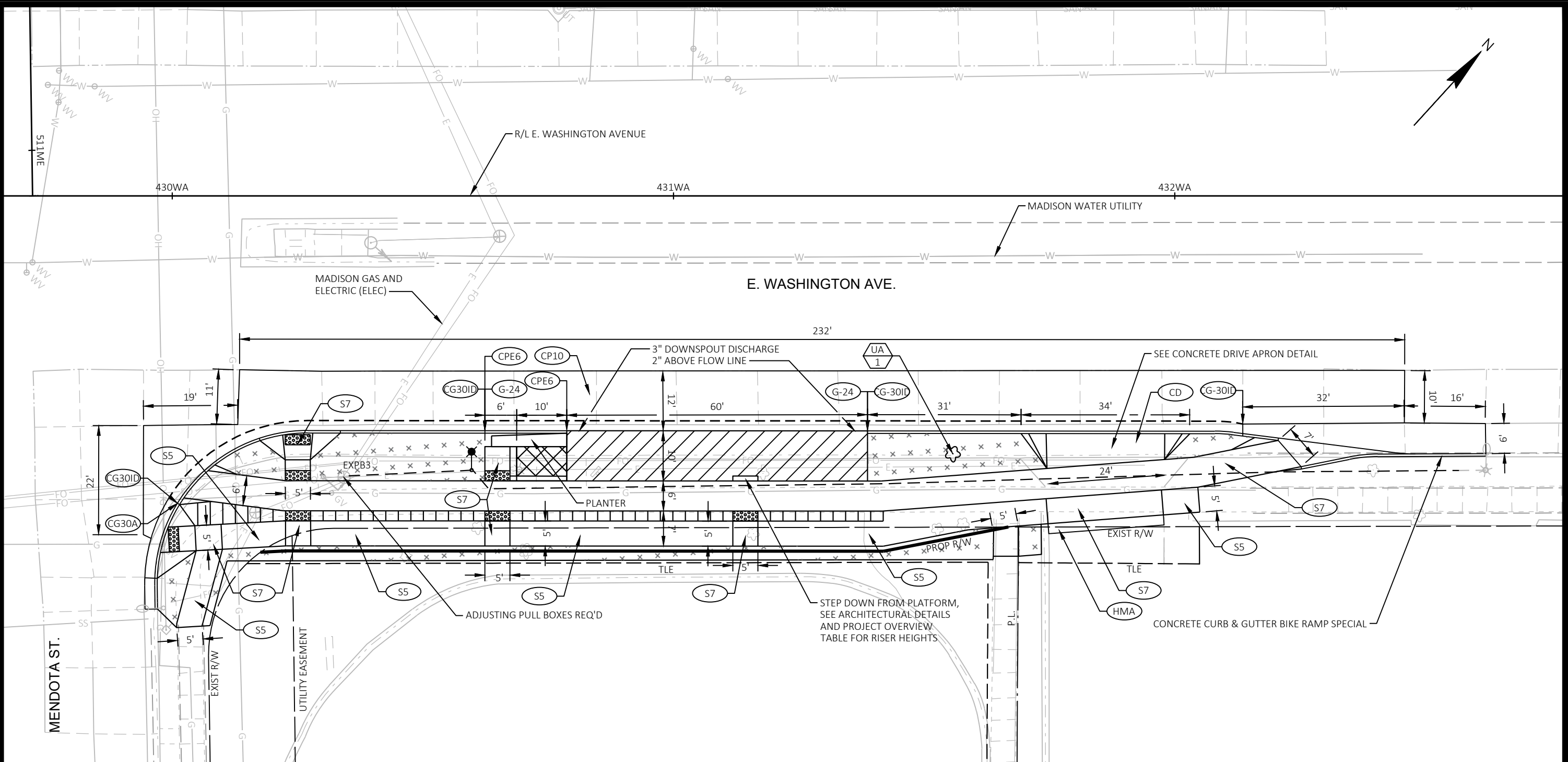
MARK	REVISION	DATE	BY
Designed By: stwmc	Date: 2022-10-12	Scale: 1"=20 FT	60631225P

60631225P  
 CITY OF MADISON, DANE COUNTY, WI  
 CONTRACT NO: 60631225C

SITE PLAN: WB E. WASHINGTON AVENUE AT MENDOTA STREET  
 BUS RAPID TRANSIT  
 CITY OF MADISON

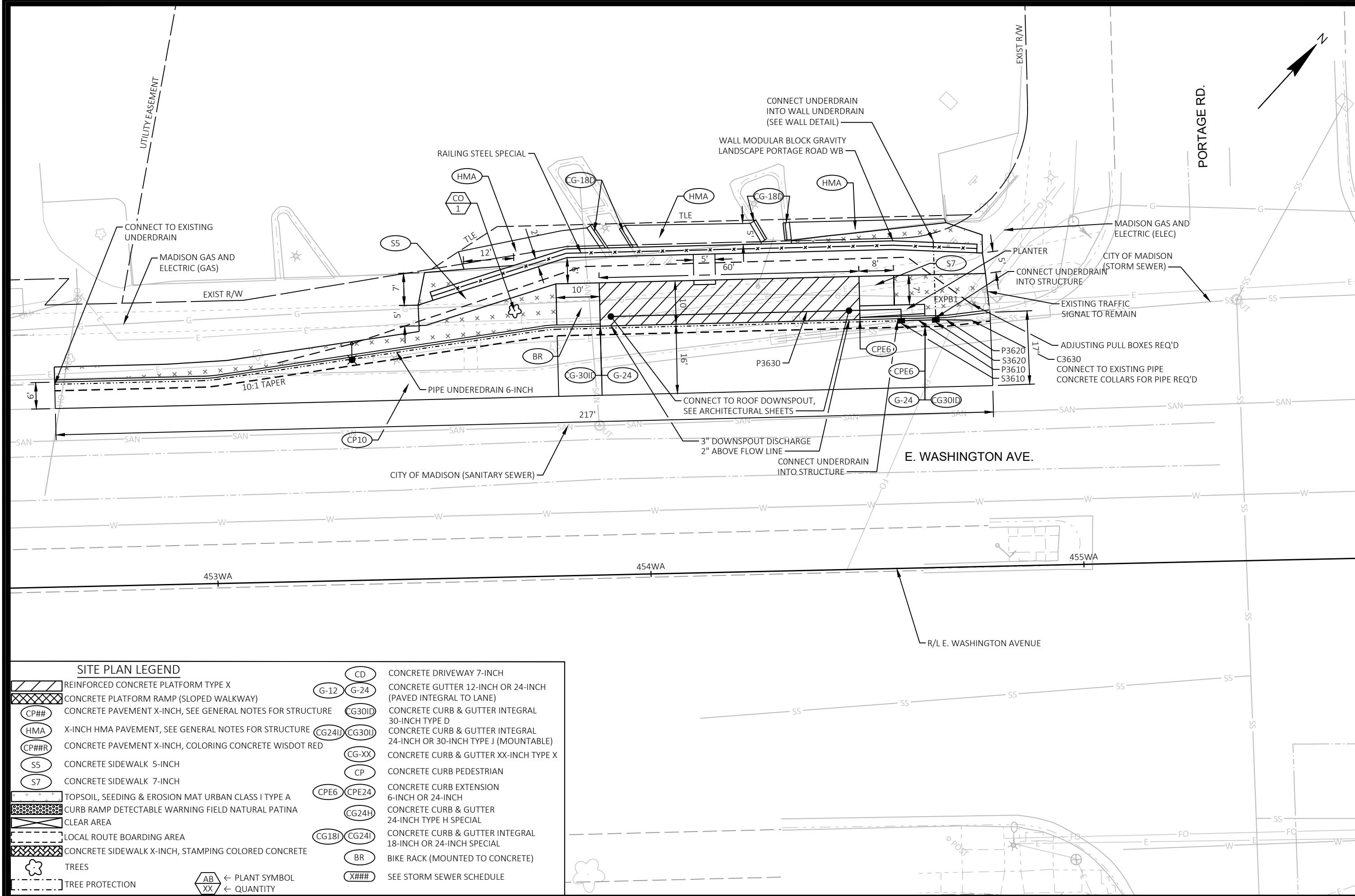
60631225P  
 P21-E

FILE NAME: C:\P\WORKING\AECOM\_DS20\_NA\_2019\SGH21273\0107215\050254\_PN.DWG  
 LAYOUT NAME: 050254.plt  
 LAST PLOT DATE: 2022-10-12



SITE PLAN LEGEND	
	REINFORCED CONCRETE PLATFORM TYPE X
	CONCRETE PLATFORM RAMP (SLOPED WALKWAY)
	CONCRETE PAVEMENT X-INCH, SEE GENERAL NOTES FOR STRUCTURE
	X-INCH HMA PAVEMENT, SEE GENERAL NOTES FOR STRUCTURE
	CONCRETE PAVEMENT X-INCH, COLORING CONCRETE WISDOT RED
	CONCRETE SIDEWALK 5-INCH
	CONCRETE SIDEWALK 7-INCH
	TOPSOIL, SEEDING & EROSION MAT URBAN CLASS I TYPE A
	CURB RAMP DETECTABLE WARNING FIELD NATURAL PATINA
	CLEAR AREA
	LOCAL ROUTE BOARDING AREA
	CONCRETE SIDEWALK X-INCH, STAMPING COLORED CONCRETE
	TREES
	TREE PROTECTION
	← PLANT SYMBOL
	← QUANTITY
	CONCRETE DRIVEWAY 7-INCH
	CONCRETE GUTTER 12-INCH OR 24-INCH (PAVED INTEGRAL TO LANE)
	CONCRETE CURB & GUTTER INTEGRAL 30-INCH TYPE D
	CONCRETE CURB & GUTTER INTEGRAL 24-INCH OR 30-INCH TYPE J (MOUNTABLE)
	CONCRETE CURB & GUTTER XX-INCH TYPE X
	CONCRETE CURB PEDESTRIAN
	CONCRETE CURB EXTENSION 6-INCH OR 24-INCH
	CONCRETE CURB & GUTTER 24-INCH TYPE H SPECIAL
	CONCRETE CURB & GUTTER INTEGRAL 18-INCH OR 24-INCH SPECIAL
	BIKE RACK (MOUNTED TO CONCRETE)
	SEE STORM SEWER SCHEDULE

MARK	REVISION	DATE	BY
60631225P	2022-10-12	2022-10-12	60631225P
Designed By: STW/ML Date: 2022-10-12 Scale: 1"=20 FT			
60631225P			
SITE PLAN: EB E. WASHINGTON AVENUE AT MENDOTA STREET			
CITY OF MADISON, DANE COUNTY, WI			
BUS RAPID TRANSIT			
CITY OF MADISON			
CONTRACT NO: 60631225C			
60631225P			
P22-E			



**SITE PLAN LEGEND**

	REINFORCED CONCRETE PLATFORM TYPE X		CONCRETE DRIVEWAY 7-INCH
	CONCRETE PLATFORM RAMP (SLOPED WALKWAY)		CONCRETE GUTTER 12-INCH OR 24-INCH (PAVED INTEGRAL TO LANE)
	CONCRETE PAVEMENT X-INCH, SEE GENERAL NOTES FOR STRUCTURE		CONCRETE CURB & GUTTER INTEGRAL 30-INCH TYPE D
	X-INCH HMA PAVEMENT, SEE GENERAL NOTES FOR STRUCTURE		CONCRETE CURB & GUTTER INTEGRAL 24-INCH OR 30-INCH TYPE J (MOUNTABLE)
	CONCRETE PAVEMENT X-INCH, COLORING CONCRETE WISDOT RED		CONCRETE CURB & GUTTER XX-INCH TYPE X
	CONCRETE SIDEWALK 5-INCH		CONCRETE CURB PEDESTRIAN
	CONCRETE SIDEWALK 7-INCH		CONCRETE CURB EXTENSION 6-INCH OR 24-INCH
	TOPSOIL, SEEDING & EROSION MAT URBAN CLASS I TYPE A		CONCRETE CURB & GUTTER 24-INCH TYPE H SPECIAL
	CURB RAMP DETECTABLE WARNING FIELD NATURAL PATINA		CONCRETE CURB & GUTTER INTEGRAL 18-INCH OR 24-INCH SPECIAL
	CLEAR AREA		BIKE RACK (MOUNTED TO CONCRETE)
	LOCAL ROUTE BOARDING AREA		SEE STORM SEWER SCHEDULE
	CONCRETE SIDEWALK X-INCH, STAMPING COLORED CONCRETE		
	TREES		
	TREE PROTECTION		

AB ← PLANT SYMBOL  
XX ← QUANTITY

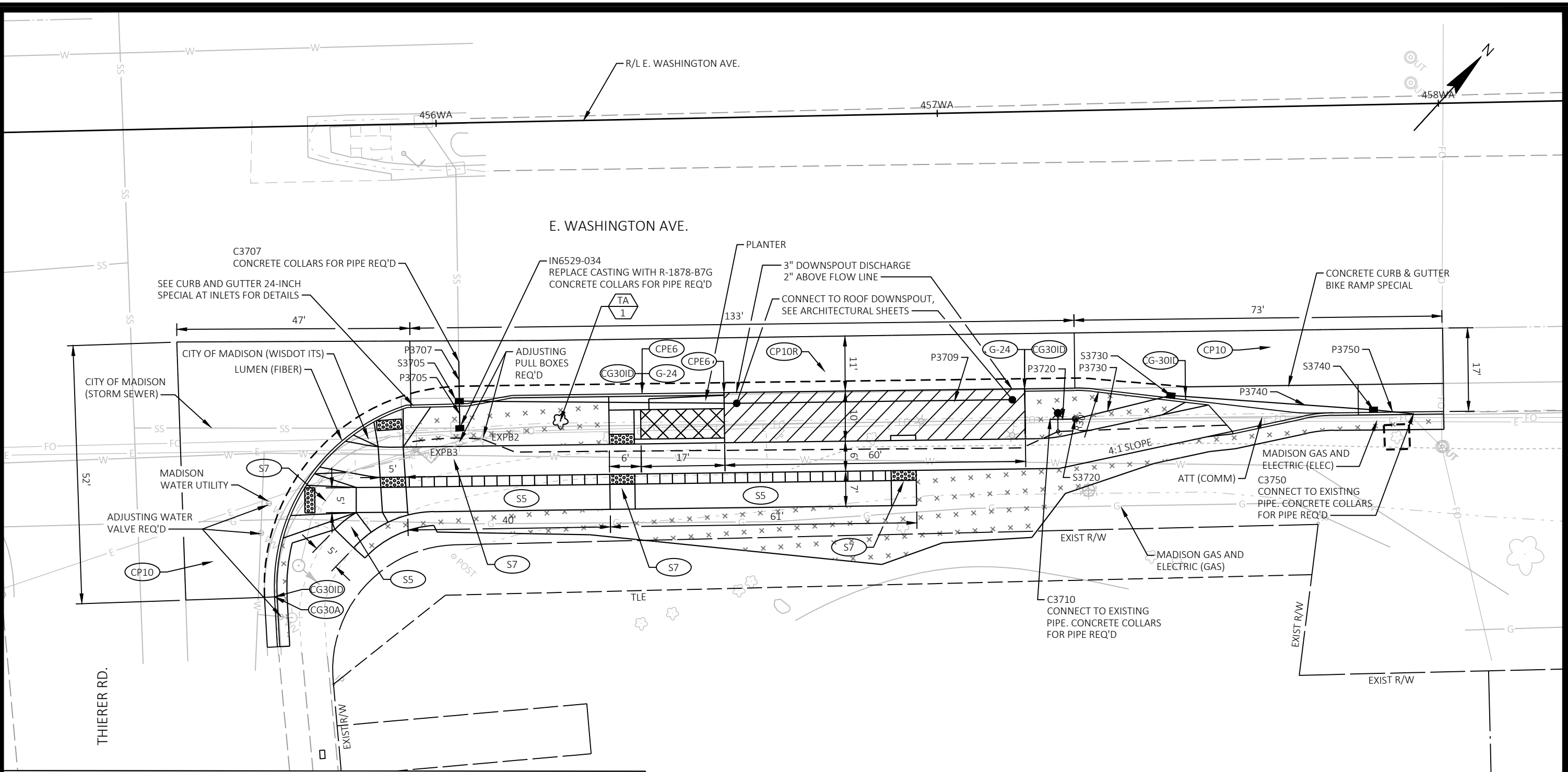
MARK	REVISION	DATE	BY
Designed By: stwmc			Date: 2022-10-12
60631225P			Scale: 1"=20 FT

**SITE PLAN: WB E. WASHINGTON AVENUE AT PORTAGE ROAD**  
**BUS RAPID TRANSIT**  
**CITY OF MADISON**

60631225P  
 CITY OF MADISON, DANE COUNTY, WI  
 CONTRACT NO: 60631225C

60631225P  
**P23-E**

FILE NAME: C:\P\WORKING\AECOM\_DS20\_NA\_2019\SGH21273\0107215\050260\_PN.DWG  
 LAYOUT NAME: 050260.plt  
 LAST PLOT DATE: 2022-10-12



**SITE PLAN LEGEND**

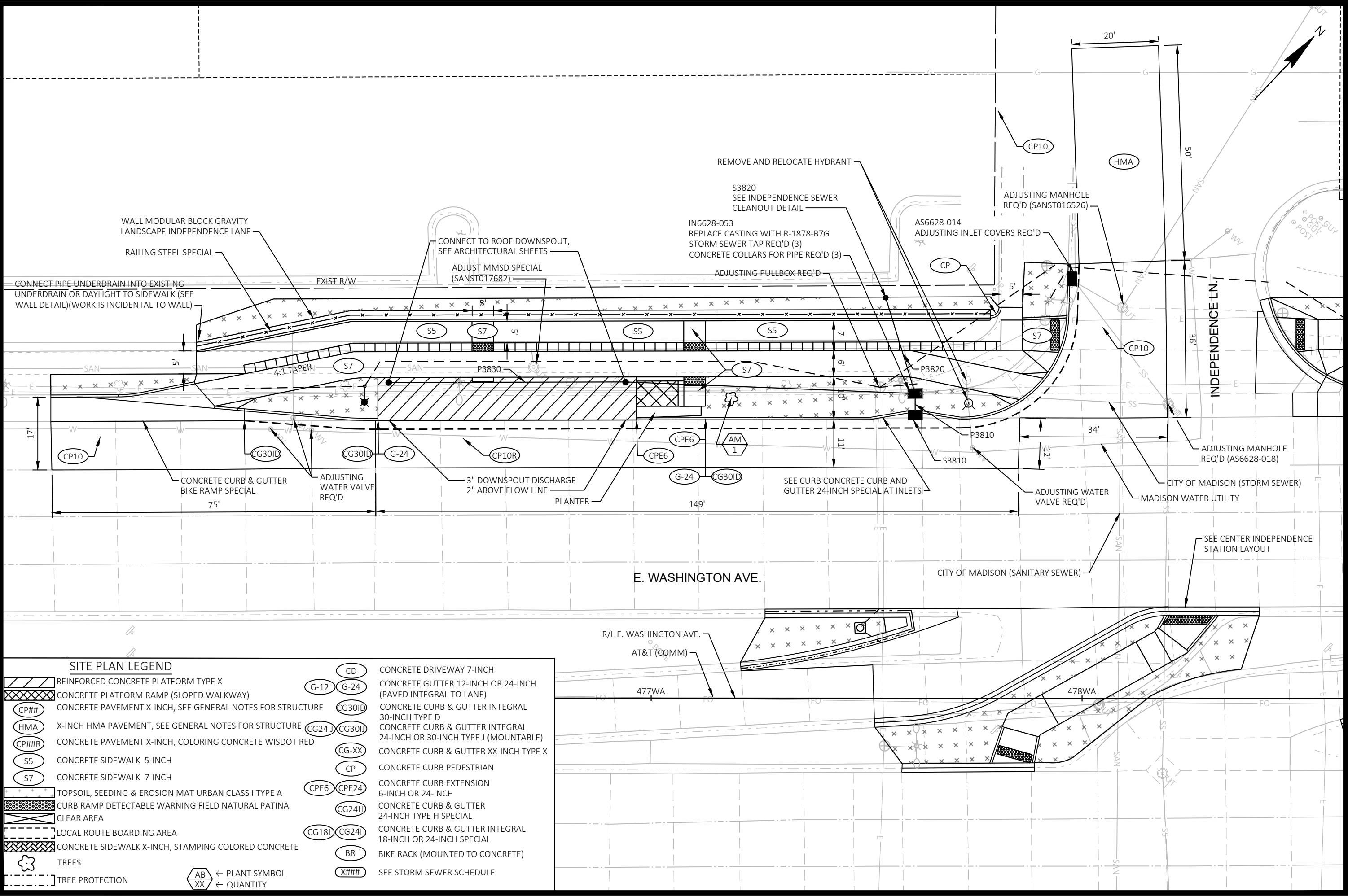
	REINFORCED CONCRETE PLATFORM TYPE X		CONCRETE DRIVEWAY 7-INCH
	CONCRETE PLATFORM RAMP (SLOPED WALKWAY)		CONCRETE GUTTER 12-INCH OR 24-INCH (PAVED INTEGRAL TO LANE)
	CONCRETE PAVEMENT X-INCH, SEE GENERAL NOTES FOR STRUCTURE		CONCRETE CURB & GUTTER INTEGRAL 30-INCH TYPE D
	X-INCH HMA PAVEMENT, SEE GENERAL NOTES FOR STRUCTURE		CONCRETE CURB & GUTTER INTEGRAL 24-INCH OR 30-INCH TYPE J (MOUNTABLE)
	CONCRETE PAVEMENT X-INCH, COLORING CONCRETE WISDOT RED		CONCRETE CURB & GUTTER XX-INCH TYPE X
	CONCRETE SIDEWALK 5-INCH		CONCRETE CURB PEDESTRIAN
	CONCRETE SIDEWALK 7-INCH		CONCRETE CURB EXTENSION 6-INCH OR 24-INCH
	TOPSOIL, SEEDING & EROSION MAT URBAN CLASS I TYPE A		CONCRETE CURB & GUTTER 24-INCH TYPE H SPECIAL
	CURB RAMP DETECTABLE WARNING FIELD NATURAL PATINA		CONCRETE CURB & GUTTER INTEGRAL 18-INCH OR 24-INCH SPECIAL
	CLEAR AREA		BIKE RACK (MOUNTED TO CONCRETE)
	LOCAL ROUTE BOARDING AREA		SEE STORM SEWER SCHEDULE
	CONCRETE SIDEWALK X-INCH, STAMPING COLORED CONCRETE		
	TREES		
	TREE PROTECTION		

← PLANT SYMBOL  
 ← QUANTITY

60631225P CITY OF MADISON, DANE COUNTY, WI CONTRACT NO: 60631225C	SITE PLAN: EB E. WASHINGTON AVENUE AT THIERER ROAD BUS RAPID TRANSIT <b>CITY OF MADISON</b> 60631225P <b>P24-E</b>
---	--

FILE NAME : C:\P\WORKING\AECOM\_DS20\_NA\_2019\SGH21273\0107215\050263\_PN.DWG  
 LAYOUT NAME - 050263.plt  
 LAST PLOT DATE - 2022-10-12  
 REVISION MARK: 60631225P  
 DESIGNED BY: STMMW  
 DATE: 2022-10-12  
 SCALE: 1"=20 FT



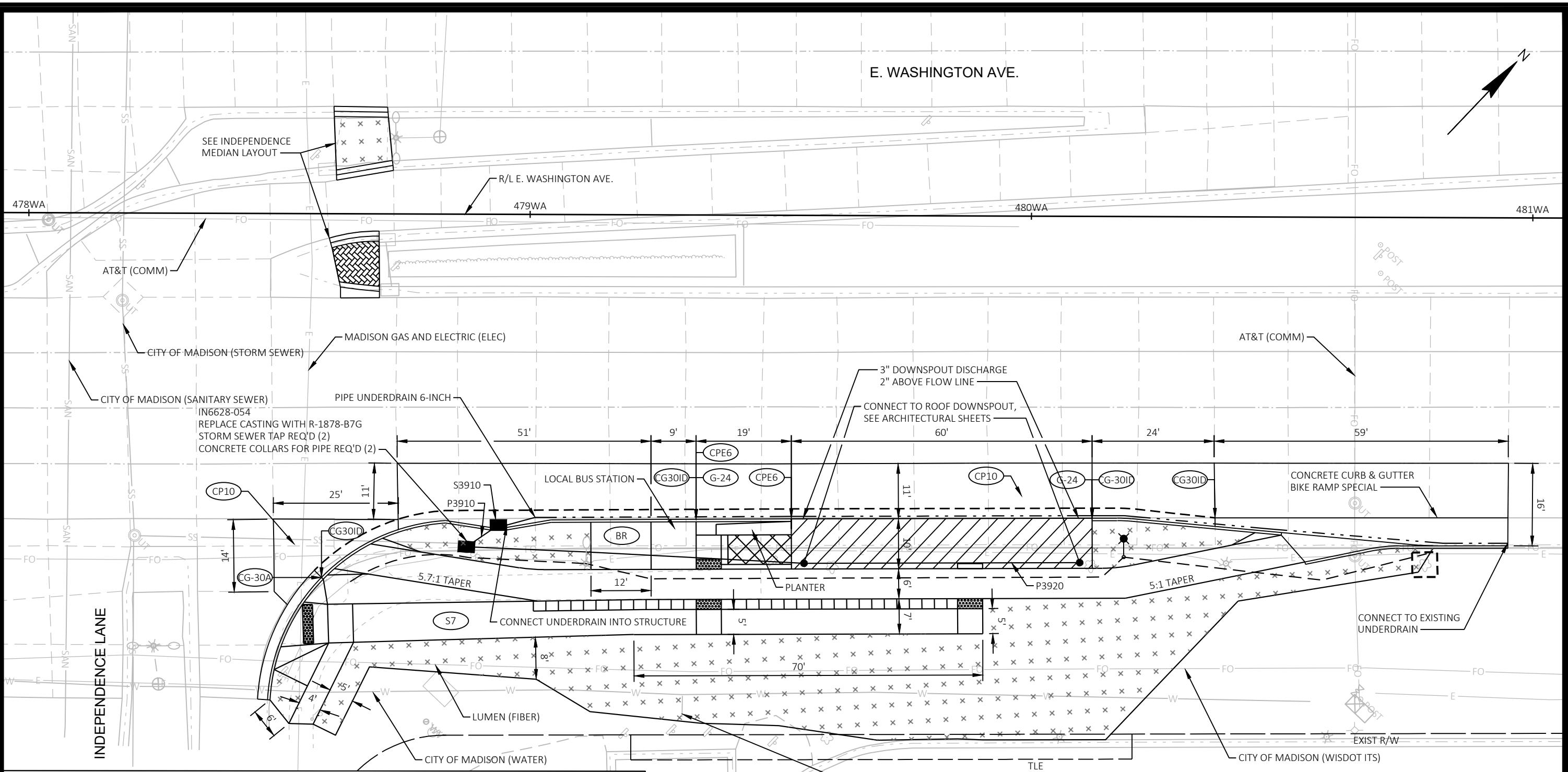


SITE PLAN LEGEND	
	REINFORCED CONCRETE PLATFORM TYPE X
	CONCRETE PLATFORM RAMP (SLOPED WALKWAY)
	CONCRETE PAVEMENT X-INCH, SEE GENERAL NOTES FOR STRUCTURE
	X-INCH HMA PAVEMENT, SEE GENERAL NOTES FOR STRUCTURE
	CONCRETE PAVEMENT X-INCH, COLORING CONCRETE WISDOT RED
	CONCRETE SIDEWALK 5-INCH
	CONCRETE SIDEWALK 7-INCH
	TOPSOIL, SEEDING & EROSION MAT URBAN CLASS I TYPE A
	CURB RAMP DETECTABLE WARNING FIELD NATURAL PATINA
	CLEAR AREA
	LOCAL ROUTE BOARDING AREA
	CONCRETE SIDEWALK X-INCH, STAMPING COLORED CONCRETE
	TREES
	TREE PROTECTION
	← PLANT SYMBOL
	← QUANTITY
	CONCRETE DRIVEWAY 7-INCH
	CONCRETE GUTTER 12-INCH OR 24-INCH (PAVED INTEGRAL TO LANE)
	CONCRETE CURB & GUTTER INTEGRAL 30-INCH TYPE D
	CONCRETE CURB & GUTTER INTEGRAL 24-INCH OR 30-INCH TYPE J (MOUNTABLE)
	CONCRETE CURB & GUTTER XX-INCH TYPE X
	CONCRETE CURB PEDESTRIAN
	CONCRETE CURB EXTENSION 6-INCH OR 24-INCH
	CONCRETE CURB & GUTTER 24-INCH TYPE H SPECIAL
	CONCRETE CURB & GUTTER INTEGRAL 18-INCH OR 24-INCH SPECIAL
	BIKE RACK (MOUNTED TO CONCRETE)
	SEE STORM SEWER SCHEDULE

60631225P  
 CITY OF MADISON, DANE COUNTY, WI  
 CONTRACT NO: 60631225C  
 BUS RAPID TRANSIT  
 CITY OF MADISON  
 60631225P  
 P25-E

REVISION  
 MARK  
 DATE  
 BY  
 Scale: 1"=20 FT  
 Designed By: AECOM  
 Date: 2022-10-25  
 60631225P

FILE NAME : C:\P\WORKING\AECOM\_DS20\_NA\_2019\RU\F26675\0107215\050266\_PN.DWG  
 LAYOUT NAME - 050266.plt  
 LAST PLOT DATE - 2022-10-25



**SITE PLAN LEGEND**

	REINFORCED CONCRETE PLATFORM TYPE X		CONCRETE DRIVEWAY 7-INCH
	CONCRETE PLATFORM RAMP (SLOPED WALKWAY)		CONCRETE GUTTER 12-INCH OR 24-INCH (PAVED INTEGRAL TO LANE)
	CONCRETE PAVEMENT X-INCH, SEE GENERAL NOTES FOR STRUCTURE		CONCRETE CURB & GUTTER INTEGRAL 30-INCH TYPE D
	X-INCH HMA PAVEMENT, SEE GENERAL NOTES FOR STRUCTURE		CONCRETE CURB & GUTTER INTEGRAL 24-INCH OR 30-INCH TYPE J (MOUNTABLE)
	CONCRETE PAVEMENT X-INCH, COLORING CONCRETE WISDOT RED		CONCRETE CURB & GUTTER XX-INCH TYPE X
	CONCRETE SIDEWALK 5-INCH		CONCRETE CURB PEDESTRIAN
	CONCRETE SIDEWALK 7-INCH		CONCRETE CURB EXTENSION 6-INCH OR 24-INCH
	TOPSOIL, SEEDING & EROSION MAT URBAN CLASS I TYPE A		CONCRETE CURB & GUTTER 24-INCH TYPE H SPECIAL
	CURB RAMP DETECTABLE WARNING FIELD NATURAL PATINA		CONCRETE CURB & GUTTER INTEGRAL 18-INCH OR 24-INCH SPECIAL
	CLEAR AREA		BIKE RACK (MOUNTED TO CONCRETE)
	LOCAL ROUTE BOARDING AREA		SEE STORM SEWER SCHEDULE
	CONCRETE SIDEWALK X-INCH, STAMPING COLORED CONCRETE		
	TREES		
	TREE PROTECTION		

← PLANT SYMBOL  
 ← QUANTITY

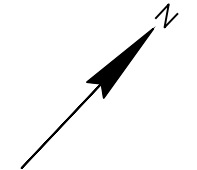
MARK: 60631225P  
 REVISION: 2022-10-12  
 DATE: 2022-10-12  
 BY: [Blank]  
 Scale: 1"=20 FT

60631225P  
 CITY OF MADISON, DANE COUNTY, WI  
 CONTRACT NO: 60631225C

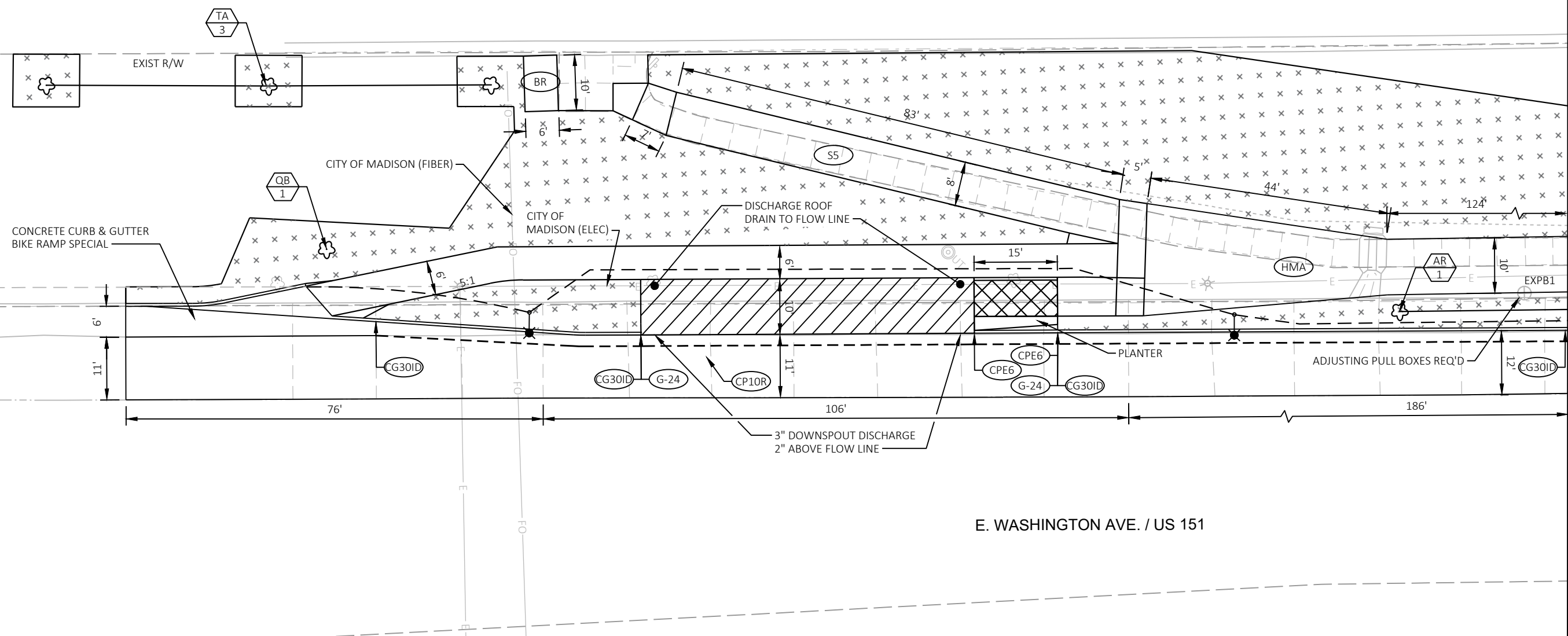
CITY OF MADISON  
 BUS RAPID TRANSIT

60631225P  
 P27-E

FILE NAME: C:\P\WORKING\AECOM\_D520\_NA\_2019\5GH21273\0107215\050269\_PN.DWG  
 LAST PLOT DATE: 2022-10-12  
 LAYOUT NAME: 050269.plt



E. WASHINGTON AVE. FRONTAGE ROAD



E. WASHINGTON AVE. / US 151

R/L E. WASHINGTON AVE.

495WA

496

SITE PLAN LEGEND

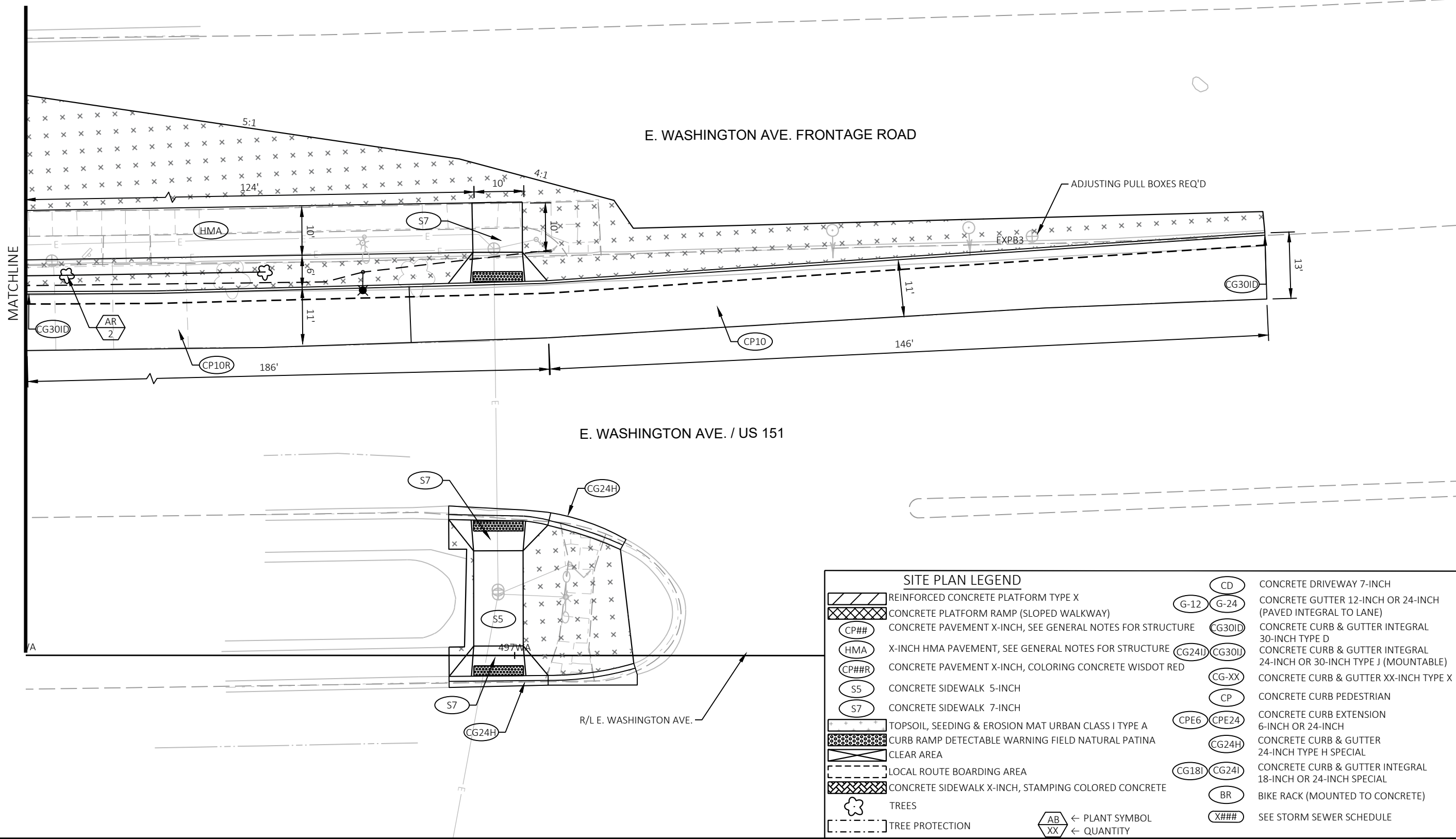
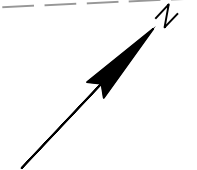
	REINFORCED CONCRETE PLATFORM TYPE X		CONCRETE DRIVEWAY 7-INCH
	CONCRETE PLATFORM RAMP (SLOPED WALKWAY)		CONCRETE GUTTER 12-INCH OR 24-INCH (PAVED INTEGRAL TO LANE)
	CONCRETE PAVEMENT X-INCH, SEE GENERAL NOTES FOR STRUCTURE		CONCRETE CURB & GUTTER INTEGRAL 30-INCH TYPE D
	X-INCH HMA PAVEMENT, SEE GENERAL NOTES FOR STRUCTURE		CONCRETE CURB & GUTTER INTEGRAL 24-INCH OR 30-INCH TYPE J (MOUNTABLE)
	CONCRETE PAVEMENT X-INCH, COLORING CONCRETE WISDOT RED		CONCRETE CURB & GUTTER XX-INCH TYPE X
	CONCRETE SIDEWALK 5-INCH		CONCRETE CURB PEDESTRIAN
	CONCRETE SIDEWALK 7-INCH		CONCRETE CURB EXTENSION 6-INCH OR 24-INCH
	TOPSOIL, SEEDING & EROSION MAT URBAN CLASS I TYPE A		CONCRETE CURB & GUTTER 24-INCH TYPE H SPECIAL
	CURB RAMP DETECTABLE WARNING FIELD NATURAL PATINA		CONCRETE CURB & GUTTER INTEGRAL 18-INCH OR 24-INCH SPECIAL
	CLEAR AREA		BIKE RACK (MOUNTED TO CONCRETE)
	LOCAL ROUTE BOARDING AREA		SEE STORM SEWER SCHEDULE
	CONCRETE SIDEWALK X-INCH, STAMPING COLORED CONCRETE		
	TREES		
	TREE PROTECTION		
	← PLANT SYMBOL		
	← QUANTITY		

MARK	REVISION	DATE	BY
60631225P	Designed By: stmmw	2022-10-12	Scale: 1"=20 FT

SITE PLAN: WB E. WASHINGTON AVENUE AT E. SPRINGS DRIVE  
 BUS RAPID TRANSIT  
 CITY OF MADISON  
 60631225P  
 CONTRACT NO: 60631225C



60631225P  
 P28-E

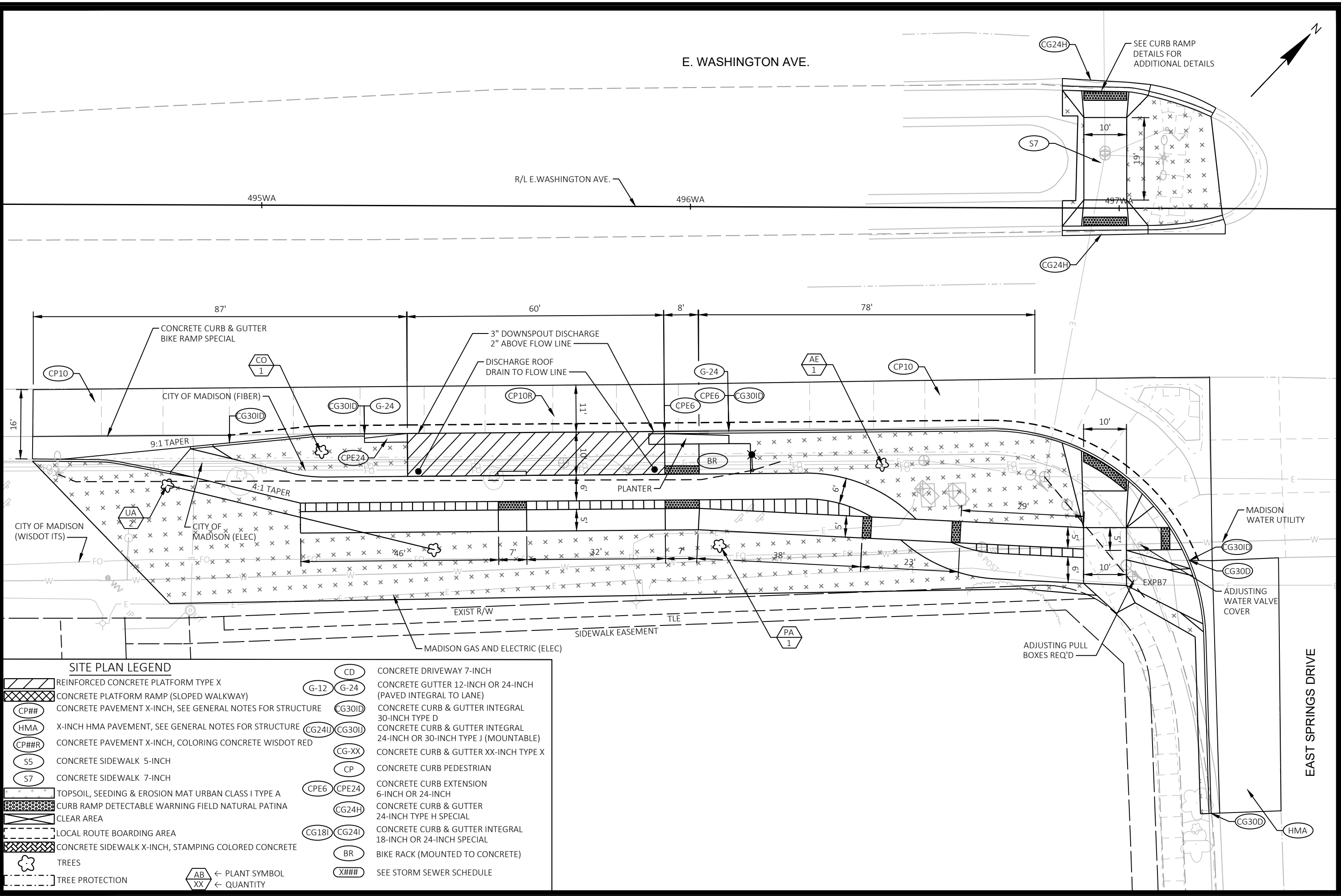


SITE PLAN LEGEND	
	REINFORCED CONCRETE PLATFORM TYPE X
	CONCRETE PLATFORM RAMP (SLOPED WALKWAY)
	CONCRETE PAVEMENT X-INCH, SEE GENERAL NOTES FOR STRUCTURE
	X-INCH HMA PAVEMENT, SEE GENERAL NOTES FOR STRUCTURE
	CONCRETE PAVEMENT X-INCH, COLORING CONCRETE WISDOT RED
	CONCRETE SIDEWALK 5-INCH
	CONCRETE SIDEWALK 7-INCH
	TOPSOIL, SEEDING & EROSION MAT URBAN CLASS I TYPE A
	CURB RAMP DETECTABLE WARNING FIELD NATURAL PATINA
	CLEAR AREA
	LOCAL ROUTE BOARDING AREA
	CONCRETE SIDEWALK X-INCH, STAMPING COLORED CONCRETE
	TREES
	TREE PROTECTION
	← PLANT SYMBOL ← QUANTITY
	CONCRETE DRIVEWAY 7-INCH
	CONCRETE GUTTER 12-INCH OR 24-INCH (PAVED INTEGRAL TO LANE)
	CONCRETE GUTTER 12-INCH OR 24-INCH (PAVED INTEGRAL TO LANE)
	CONCRETE CURB & GUTTER INTEGRAL 30-INCH TYPE D
	CONCRETE CURB & GUTTER INTEGRAL 24-INCH OR 30-INCH TYPE J (MOUNTABLE)
	CONCRETE CURB & GUTTER INTEGRAL 24-INCH OR 30-INCH TYPE J (MOUNTABLE)
	CONCRETE CURB & GUTTER XX-INCH TYPE X
	CONCRETE CURB PEDESTRIAN
	CONCRETE CURB EXTENSION 6-INCH OR 24-INCH
	CONCRETE CURB EXTENSION 6-INCH OR 24-INCH
	CONCRETE CURB & GUTTER 24-INCH TYPE H SPECIAL
	CONCRETE CURB & GUTTER INTEGRAL 18-INCH OR 24-INCH SPECIAL
	CONCRETE CURB & GUTTER INTEGRAL 18-INCH OR 24-INCH SPECIAL
	BIKE RACK (MOUNTED TO CONCRETE)
	SEE STORM SEWER SCHEDULE

MARK	REVISION	DATE	BY
60631225P	Designed By: STMMW	2022-10-12	60631225P

**60631225P**  
 SITE PLAN: WB E. WASHINGTON AVENUE AT E. SPRINGS DRIVE  
 BUS RAPID TRANSIT  
**CITY OF MADISON**  
 CITY OF MADISON, DANE COUNTY, WI  
 CONTRACT NO: 60631225C

60631225P  
**P29-E**



**SITE PLAN LEGEND**

	REINFORCED CONCRETE PLATFORM TYPE X		CD	CONCRETE DRIVEWAY 7-INCH
	CONCRETE PLATFORM RAMP (SLOPED WALKWAY)		G-12 G-24	CONCRETE GUTTER 12-INCH OR 24-INCH (PAVED INTEGRAL TO LANE)
	CONCRETE PAVEMENT X-INCH, SEE GENERAL NOTES FOR STRUCTURE		CG30ID	CONCRETE CURB & GUTTER INTEGRAL 30-INCH TYPE D
	X-INCH HMA PAVEMENT, SEE GENERAL NOTES FOR STRUCTURE		CG24H CG30H	CONCRETE CURB & GUTTER INTEGRAL 24-INCH OR 30-INCH TYPE J (MOUNTABLE)
	CONCRETE PAVEMENT X-INCH, COLORING CONCRETE WISDOT RED		CG-XX	CONCRETE CURB & GUTTER XX-INCH TYPE X
	CONCRETE SIDEWALK 5-INCH		CP	CONCRETE CURB PEDESTRIAN
	CONCRETE SIDEWALK 7-INCH		CPE6 CPE24	CONCRETE CURB EXTENSION 6-INCH OR 24-INCH
	TOPSOIL, SEEDING & EROSION MAT URBAN CLASS I TYPE A		CG24H	CONCRETE CURB & GUTTER 24-INCH TYPE H SPECIAL
	CURB RAMP DETECTABLE WARNING FIELD NATURAL PATINA		CG18H CG24H	CONCRETE CURB & GUTTER INTEGRAL 18-INCH OR 24-INCH SPECIAL
	CLEAR AREA		BR	BIKE RACK (MOUNTED TO CONCRETE)
	LOCAL ROUTE BOARDING AREA		X###	SEE STORM SEWER SCHEDULE
	CONCRETE SIDEWALK X-INCH, STAMPING COLORED CONCRETE			
	TREES			
	TREE PROTECTION		AB	← PLANT SYMBOL
			XX	← QUANTITY

60631225P  
 CITY OF MADISON, DANE COUNTY, WI  
 CONTRACT NO: 60631225C  
 EAST SPRINGS DRIVE  
 CITY OF MADISON  
 BUS RAPID TRANSIT  
 SITE PLAN: EB E. WASHINGTON AVENUE AT E. SPRINGS DRIVE  
 60631225P  
 P30-E  
 REVISION  
 DATE BY  
 2022-10-12  
 60631225P  
 Scale: 1"=20 FT  
 Designed By: STW/MD  
 MARK  
 FILE NAME : C:\P\WORKING\AECOM\_DS20\_NA\_2019\SGH21273\0107215\050275\_PN.DWG  
 LAST PLOT DATE : 2022-10-12  
 LAYOUT NAME - 050275.plt

MARK	REVISION	DATE	BY
60631225P	Designed By: AECOM	2022-10-13	
			Scale: 1"=20 FT

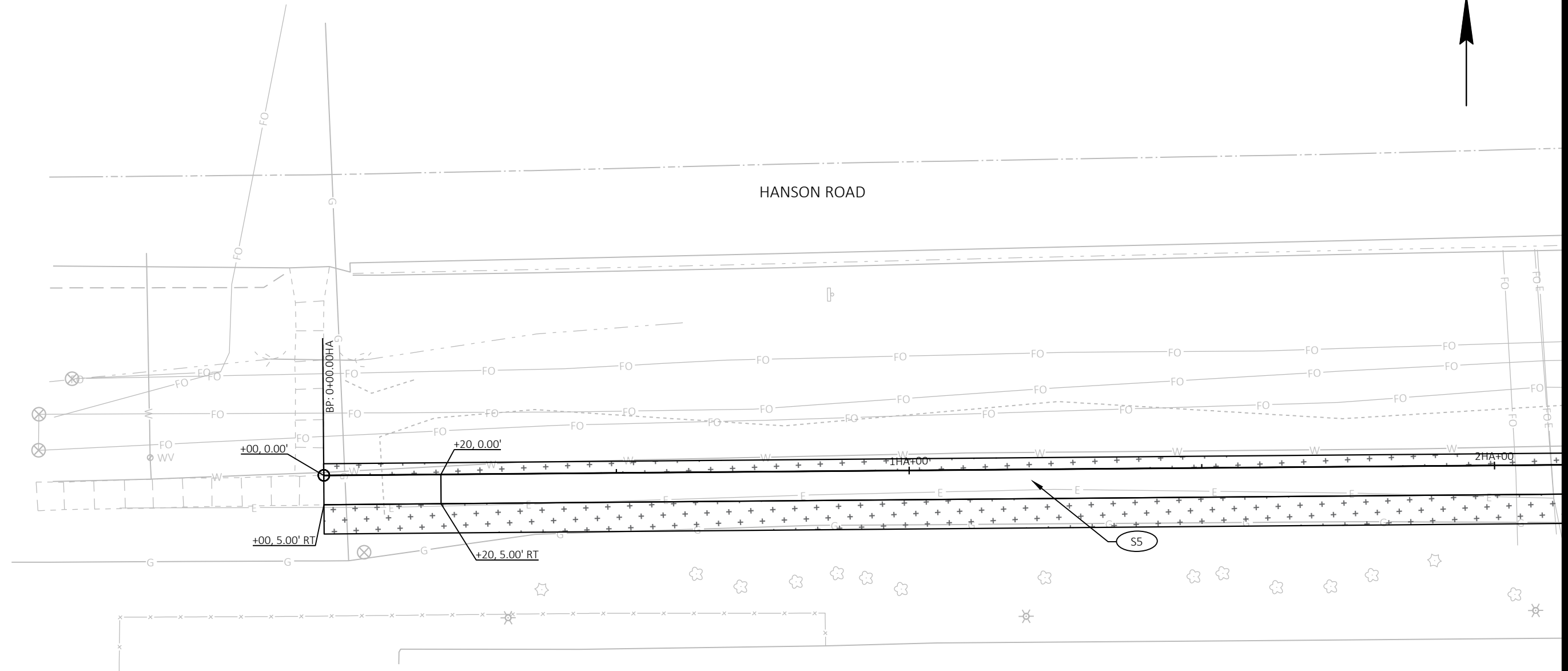
60631225P  
 CITY OF MADISON, DANE COUNTY, WI  
 CONTRACT NO: 60631225C

SITE PLAN: HANSON ROAD  
 BUS RAPID TRANSIT  
 CITY OF MADISON



60631225P  
 P31-E

FILE NAME: C:\P\WORKING\AECOM\_DS20\_NA\_2019\MEGHAN.MCCARTHY@AECOM.COM\DM586348\050308B-PN.DWG  
 LAYOUT NAME - Plan 1 IN 20 FT (1)  
 LAST PLOT DATE - 2022-10-13



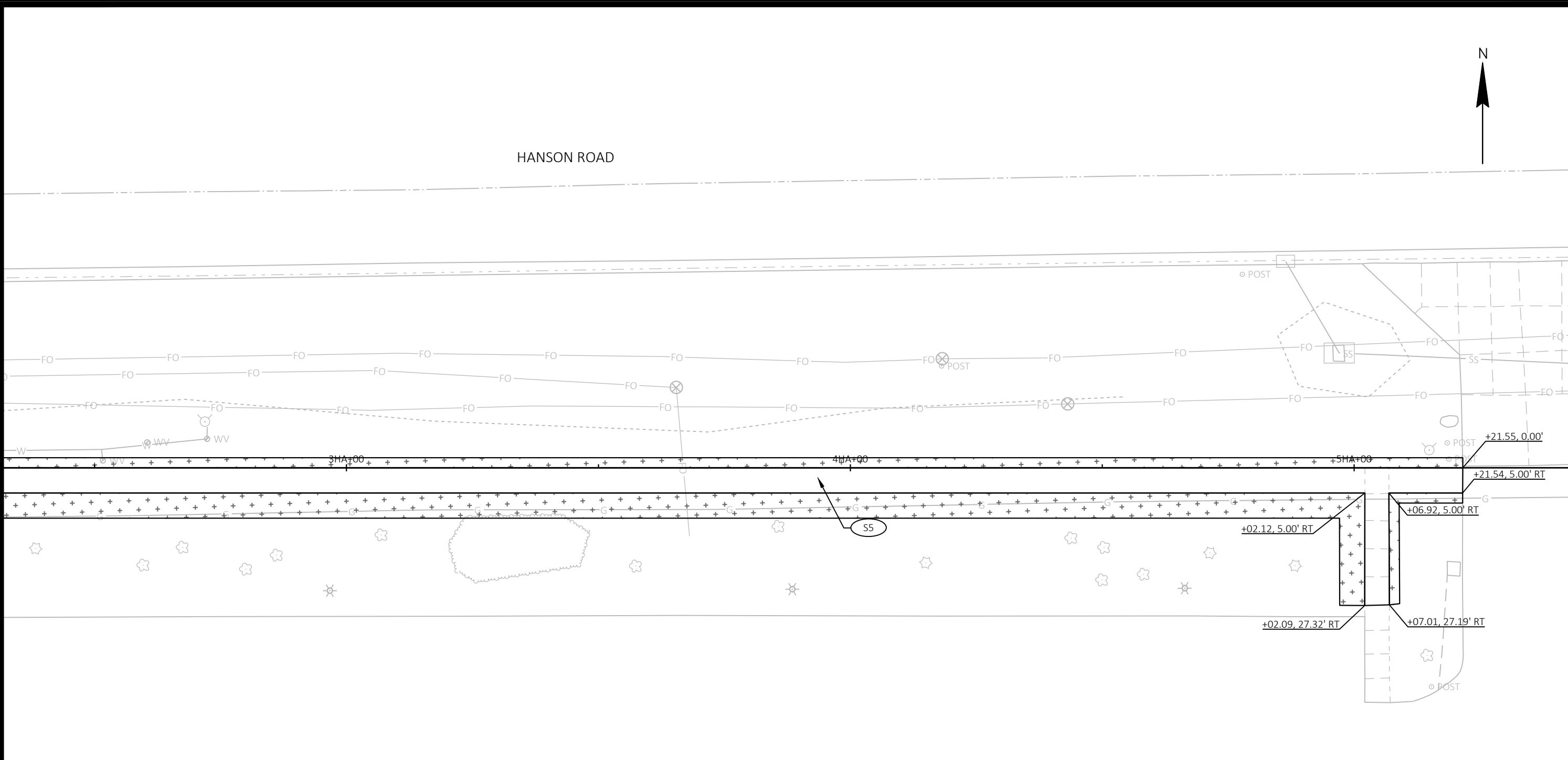
SITE PLAN LEGEND	
	REINFORCED CONCRETE PLATFORM TYPE X
	CONCRETE PLATFORM RAMP (SLOPED WALKWAY)
	CONCRETE PAVEMENT X-INCH, SEE GENERAL NOTES FOR STRUCTURE
	X-INCH HMA PAVEMENT, SEE GENERAL NOTES FOR STRUCTURE
	CONCRETE PAVEMENT X-INCH, COLORING CONCRETE WISDOT RED
	CONCRETE SIDEWALK 5-INCH
	CONCRETE SIDEWALK 7-INCH
	TOPSOIL, SEEDING & EROSION MAT URBAN CLASS I TYPE A
	CURB RAMP DETECTABLE WARNING FIELD NATURAL PATINA
	CLEAR AREA
	LOCAL ROUTE BOARDING AREA
	CONCRETE SIDEWALK X-INCH, STAMPING COLORED CONCRETE
	TREES
	TREE PROTECTION
	← PLANT SYMBOL
	← QUANTITY
	CONCRETE DRIVEWAY 7-INCH
	CONCRETE GUTTER 12-INCH OR 24-INCH (PAVED INTEGRAL TO LANE)
	CONCRETE CURB & GUTTER INTEGRAL 30-INCH TYPE D
	CONCRETE CURB & GUTTER INTEGRAL 24-INCH OR 30-INCH TYPE J (MOUNTABLE)
	CONCRETE CURB & GUTTER XX-INCH TYPE X
	CONCRETE CURB PEDESTRIAN
	CONCRETE CURB EXTENSION 6-INCH OR 24-INCH
	CONCRETE CURB & GUTTER 24-INCH TYPE H SPECIAL
	CONCRETE CURB & GUTTER INTEGRAL 18-INCH OR 24-INCH SPECIAL
	BIKE RACK (MOUNTED TO CONCRETE)
	SEE STORM SEWER SCHEDULE

MARK	REVISION	DATE	BY
60631225P	2022-10-13	2022-10-13	60631225P
Designed By: AECOM		Date: 2022-10-13	
60631225P		Scale: 1"=20 FT	

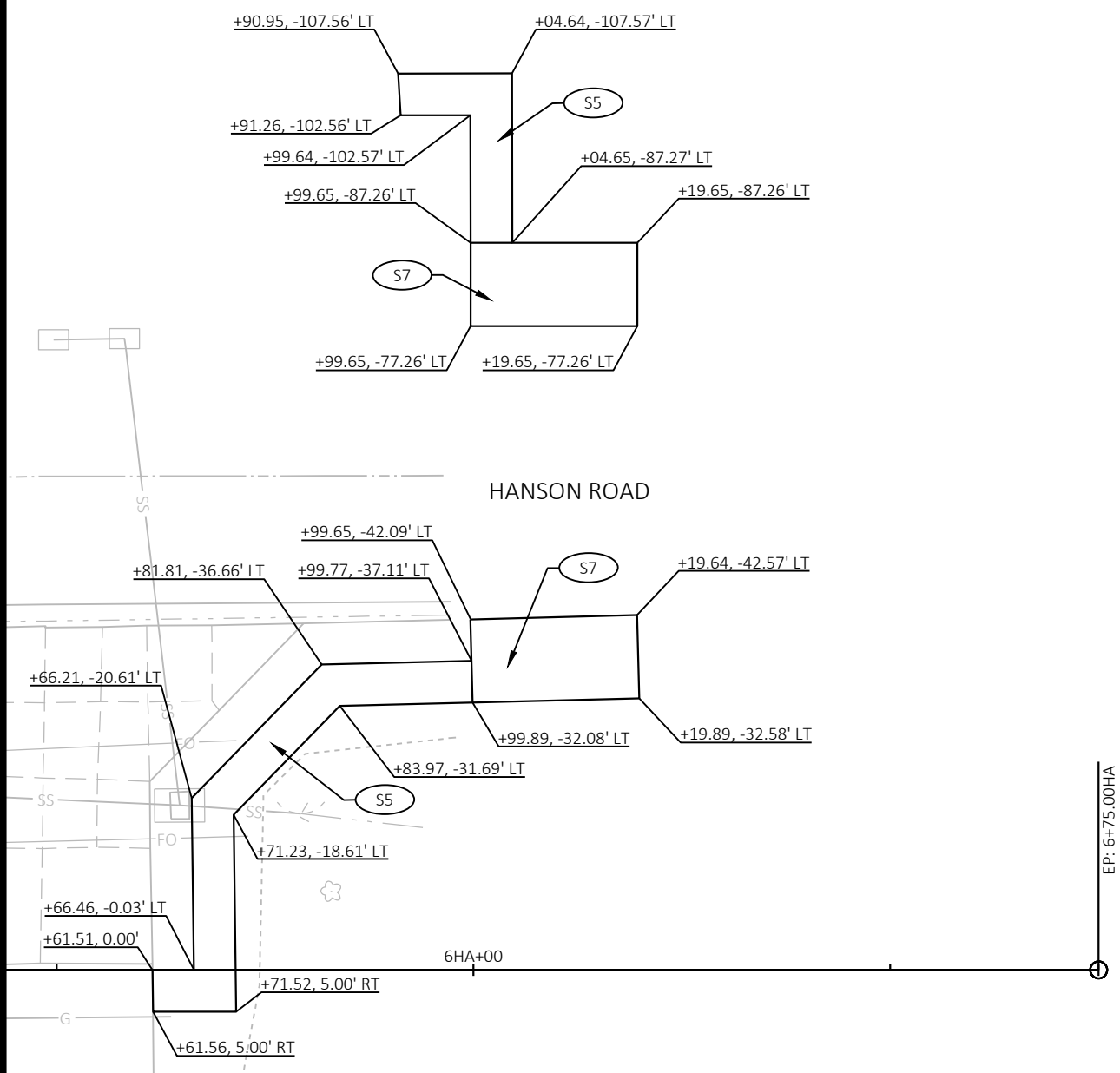
60631225P  
 CITY OF MADISON, DANE COUNTY, WI  
 CONTRACT NO: 60631225C

SITE PLAN: HANSON ROAD  
 BUS RAPID TRANSIT  
 CITY OF MADISON

60631225P  
 P32-E



SITE PLAN LEGEND	
	REINFORCED CONCRETE PLATFORM TYPE X
	CONCRETE PLATFORM RAMP (SLOPED WALKWAY)
	CONCRETE PAVEMENT X-INCH, SEE GENERAL NOTES FOR STRUCTURE
	X-INCH HMA PAVEMENT, SEE GENERAL NOTES FOR STRUCTURE
	CONCRETE PAVEMENT X-INCH, COLORING CONCRETE WISDOT RED
	CONCRETE SIDEWALK 5-INCH
	CONCRETE SIDEWALK 7-INCH
	TOPSOIL, SEEDING & EROSION MAT URBAN CLASS I TYPE A
	CURB RAMP DETECTABLE WARNING FIELD NATURAL PATINA
	CLEAR AREA
	LOCAL ROUTE BOARDING AREA
	CONCRETE SIDEWALK X-INCH, STAMPING COLORED CONCRETE
	TREES
	TREE PROTECTION
	← PLANT SYMBOL
	← QUANTITY
	CONCRETE DRIVEWAY 7-INCH
	CONCRETE GUTTER 12-INCH OR 24-INCH (PAVED INTEGRAL TO LANE)
	CONCRETE CURB & GUTTER INTEGRAL 30-INCH TYPE D
	CONCRETE CURB & GUTTER INTEGRAL 24-INCH OR 30-INCH TYPE J (MOUNTABLE)
	CONCRETE CURB & GUTTER XX-INCH TYPE X
	CONCRETE CURB PEDESTRIAN
	CONCRETE CURB EXTENSION 6-INCH OR 24-INCH
	CONCRETE CURB & GUTTER 24-INCH TYPE H SPECIAL
	CONCRETE CURB & GUTTER INTEGRAL 18-INCH OR 24-INCH SPECIAL
	BIKE RACK (MOUNTED TO CONCRETE)
	SEE STORM SEWER SCHEDULE



EP: 6+75.00HA

SITE PLAN LEGEND	
	REINFORCED CONCRETE PLATFORM TYPE X
	CONCRETE PLATFORM RAMP (SLOPED WALKWAY)
	CONCRETE PAVEMENT X-INCH, SEE GENERAL NOTES FOR STRUCTURE
	X-INCH HMA PAVEMENT, SEE GENERAL NOTES FOR STRUCTURE
	CONCRETE PAVEMENT X-INCH, COLORING CONCRETE WISDOT RED
	CONCRETE SIDEWALK 5-INCH
	CONCRETE SIDEWALK 7-INCH
	TOPSOIL, SEEDING & EROSION MAT URBAN CLASS I TYPE A
	CURB RAMP DETECTABLE WARNING FIELD NATURAL PATINA
	CLEAR AREA
	LOCAL ROUTE BOARDING AREA
	CONCRETE SIDEWALK X-INCH, STAMPING COLORED CONCRETE
	TREES
	TREE PROTECTION
	CONCRETE DRIVEWAY 7-INCH
	CONCRETE GUTTER 12-INCH OR 24-INCH (PAVED INTEGRAL TO LANE)
	CONCRETE CURB & GUTTER INTEGRAL 30-INCH TYPE D
	CONCRETE CURB & GUTTER INTEGRAL 24-INCH OR 30-INCH TYPE J (MOUNTABLE)
	CONCRETE CURB & GUTTER XX-INCH TYPE X
	CONCRETE CURB PEDESTRIAN
	CONCRETE CURB EXTENSION 6-INCH OR 24-INCH
	CONCRETE CURB & GUTTER 24-INCH TYPE H SPECIAL
	CONCRETE CURB & GUTTER INTEGRAL 18-INCH OR 24-INCH SPECIAL
	BIKE RACK (MOUNTED TO CONCRETE)
	SEE STORM SEWER SCHEDULE
	← PLANT SYMBOL
	← QUANTITY

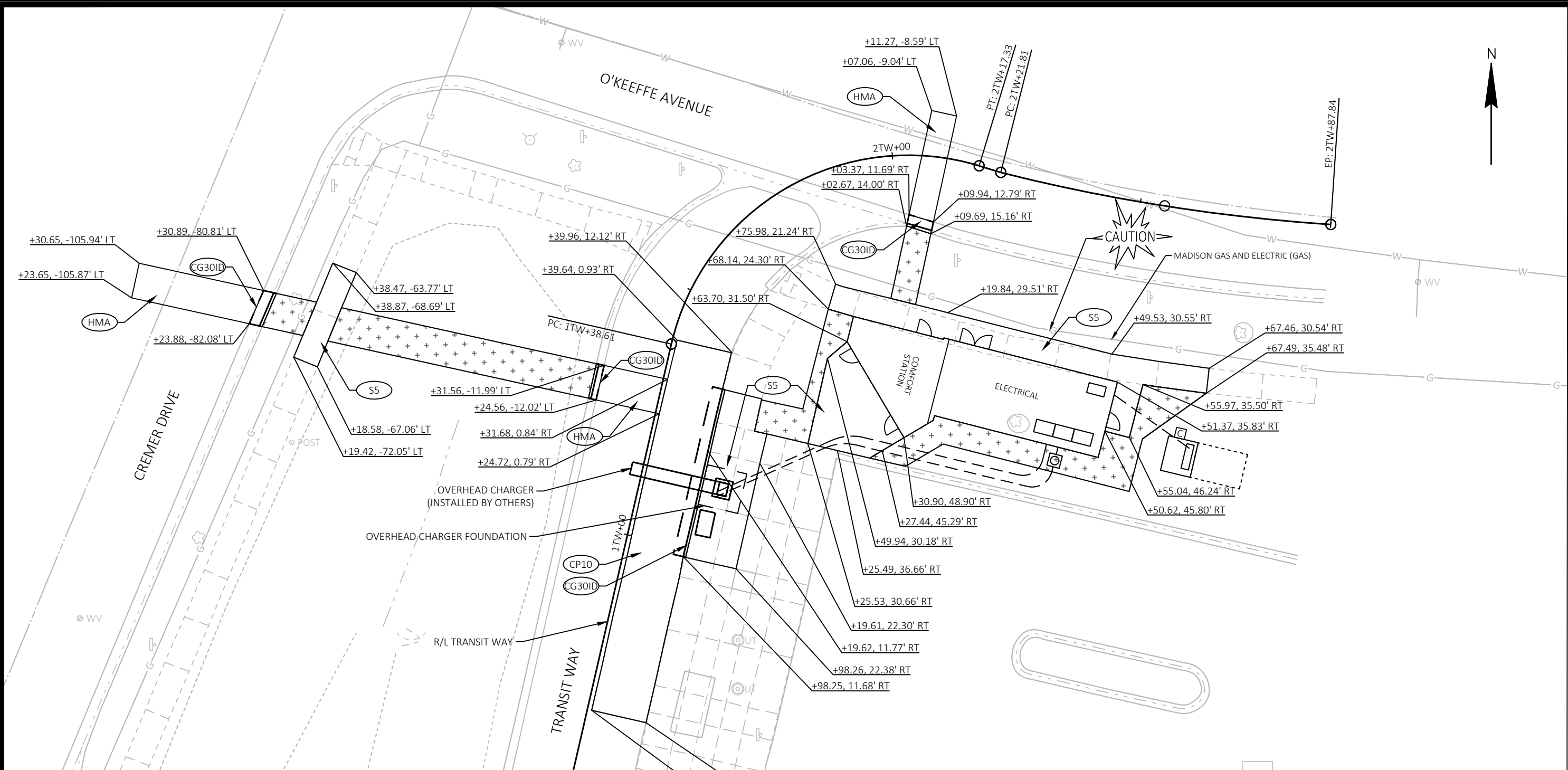
MARK	REVISION	DATE	BY
60631225P	Designed By: AECOM	2022-10-13	Scale: 1"=20 FT

60631225P  
 CITY OF MADISON, DANE COUNTY, WI  
 CONTRACT NO: 60631225C



60631225P  
 R33-E





MARK	REVISION	DATE	BY
60631225P	Designed By: AECOM	Date: 2022-10-23	60631225P
Scale: 1"=20 FT			

60631225P  
 CITY OF MADISON, DANE COUNTY, WI  
 CONTRACT NO: 60631225C

SITE PLAN: SUN PRAIRIE PARK AND RIDE  
 BUS RAPID TRANSIT  
 CITY OF MADISON



60631225P  
 P36-E

SITE PLAN LEGEND	
	REINFORCED CONCRETE PLATFORM TYPE X
	CONCRETE PLATFORM RAMP (SLOPED WALKWAY)
	CONCRETE PAVEMENT X-INCH, SEE GENERAL NOTES FOR STRUCTURE
	X-INCH HMA PAVEMENT, SEE GENERAL NOTES FOR STRUCTURE
	CONCRETE PAVEMENT X-INCH, COLORING CONCRETE WISDOT RED
	CONCRETE SIDEWALK 5-INCH
	CONCRETE SIDEWALK 7-INCH
	TOPSOIL, SEEDING & EROSION MAT URBAN CLASS I TYPE A
	CURB RAMP DETECTABLE WARNING FIELD NATURAL PATINA
	CLEAR AREA
	LOCAL ROUTE BOARDING AREA
	CONCRETE SIDEWALK X-INCH, STAMPING COLORED CONCRETE
	TREES
	TREE PROTECTION
	← PLANT SYMBOL ← QUANTITY
	CONCRETE DRIVEWAY 7-INCH
	CONCRETE GUTTER 12-INCH OR 24-INCH (PAVED INTEGRAL TO LANE)
	CONCRETE GUTTER 12-INCH OR 24-INCH (PAVED INTEGRAL TO LANE)
	CONCRETE CURB & GUTTER INTEGRAL 30-INCH TYPE D
	CONCRETE CURB & GUTTER INTEGRAL 24-INCH OR 30-INCH TYPE J (MOUNTABLE)
	CONCRETE CURB & GUTTER XX-INCH TYPE X
	CONCRETE CURB PEDESTRIAN
	CONCRETE CURB EXTENSION 6-INCH OR 24-INCH
	CONCRETE CURB EXTENSION 6-INCH OR 24-INCH
	CONCRETE CURB & GUTTER 24-INCH TYPE H SPECIAL
	CONCRETE CURB & GUTTER INTEGRAL 18-INCH OR 24-INCH SPECIAL
	CONCRETE CURB & GUTTER INTEGRAL 18-INCH OR 24-INCH SPECIAL
	BIKE RACK (MOUNTED TO CONCRETE)
	SEE STORM SEWER SCHEDULE

FILE NAME: C:\P\WORKING\AECOM\_DS20\_NA\_2019\MICHAEL.SCHNEIDERZ@AECOM.COM\DM586348\050304B-PN.DWG  
 LAYOUT NAME - Plan 1 IN 20 FT  
 LAST PLOT DATE - 2022-10-23