

SITE PLAN LEGEND

CONCRETE PAVEMENT X-INCH	CONCRETE SIDEWALK 7-INCH OR CONCRETE DRIVEWAY 7-INCH
CONCRETE PAVEMENT X-INCH AND COLORING CONCRETE WisDOT RED	CONCRETE CURB & GUTTER 18-INCH TYPE A SPECIAL
CONCRETE SIDEWALK 5-INCH	CONCRETE GUTTER 30-INCH TYPE D SPECIAL
CONCRETE SIDEWALK 7-INCH (AT CURB RAMPS)	CONCRETE CURB & GUTTER 30-INCH TYPE A SPECIAL
SEEDING	CONCRETE CURB & GUTTER 30-INCH TYPE D
CURB RAMP DETECTABLE WARNING FIELDS	CONCRETE CURB PEDESTRIAN
CLEAR AREA	CONCRETE CURB PLATFORM EXTENSION
5-INCH CONCRETE PAVEMENT, COLORED AND STAMPED	CONCRETE STEPS
LOCAL ROUTE BOARDING AREA	BICYCLE RACK CONCRETE-MOUNTED
PLANT SYMBOL QUANTITY	HMA PAVEMENT (SEE CONSTRUCTION DETAIL)
	TREES (SPECIES, ROOT, SIZE TBD)

REVISION	DATE	BY

Designed By: STRAND Date: 2022-08-24
60631225P

60631225P

SITE PLAN: EB E. WASHINGTON AVENUE AT WEBSTER STREET

BUS RAPID TRANSIT

CITY OF MADISON

CITY OF MADISON, DANE COUNTY, WI

CONTRACT NO: 60631225C

60631225P

P28-E

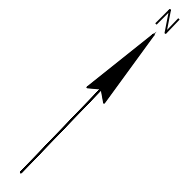
FILE NAME: C:\P\WORKING\AECOM_DS20_NA_2019\LN2114\N010107215\050219_PN.DWG
LAYOUT NAME: 050219_P1

P.L.

AMERICAN TRANSMISSION COMPANY (ELEC) (FIELD VERIFY LOCATION)

CITY OF MADISON (WISDOT ITS)

N. LIVINGSTON ST.



CITY OF MADISON (WISDOT ITS)

TREE PROTECTION REQ'D

IN5247-207
ADJUSTING INLET COVERS REQ'D
CONCRETE COLLARS FOR PIPE REQ'D

PIPE UNDERDRAIN 6-INCH

CONNECT UNDERDRAIN INTO STRUCTURE

SIDEWALK EASEMENT

EXIST R/W

HYDRANT TO REMAIN
ADJUSTING PULL BOXES REQ'D
REMOVE SIDEWALK TO
NEAREST JOINT (TYP)

CONNECT INTO EXISTING UNDERDRAIN

REMOVE SIDEWALK TO
NEAREST JOINT (TYP)

SIDEWALK EASEMENT

EXIST R/W

11'

P5247-207

P6110

CG-30A

CAUTION

S7

CG-30A

S5

ADJUSTING INLET COVERS REQ'D

ATT (COMM)

C6120
CONNECT TO EXISTING PIPE
CONCRETE COLLARS FOR PIPE REQ'D

CP10

CP10

E. WASHINGTON AVE.

CITY OF MADISON (STORM SEWER)

CITY OF MADISON (SANITARY SEWER)

AMERICAN TRANSMISSION COMPANY (ELEC) (FIELD VERIFY LOCATION)

R/L E. WASHINGTON AVENUE

MADISON GAS AND ELECTRIC (ELEC)

228WA

229WA

230WA

MADISON WATER UTILITY

MADISON GAS AND ELECTRIC (GAS)

WISDOT (WISDOT ITS)

SUPRANET

SITE PLAN LEGEND

- CP## CONCRETE PAVEMENT X-INCH
- CP##R CONCRETE PAVEMENT X-INCH AND COLORING CONCRETE WISDOT RED
- S5 CONCRETE SIDEWALK 5-INCH
- S7 CONCRETE SIDEWALK 7-INCH (AT CURB RAMPS)
- SEEDING
- CURB RAMP DETECTABLE WARNING FIELDS
- CLEAR AREA
- 5-INCH CONCRETE PAVEMENT, COLORED AND STAMPED
- LOCAL ROUTE BOARDING AREA
- AB XX PLANT SYMBOL QUANTITY
- CD CONCRETE SIDEWALK 7-INCH OR CONCRETE DRIVEWAY 7-INCH
- CG-18A CONCRETE CURB & GUTTER 18-INCH TYPE A SPECIAL
- G-30D CONCRETE GUTTER 30-INCH TYPE D SPECIAL
- CG-30A CONCRETE CURB & GUTTER 30-INCH TYPE A SPECIAL
- CG-30D CONCRETE CURB & GUTTER 30-INCH TYPE D
- CP CONCRETE CURB PEDESTRIAN
- CPE CONCRETE CURB PLATFORM EXTENSION
- CS CONCRETE STEPS
- BR BICYCLE RACK CONCRETE-MOUNTED
- AP HMA PAVEMENT (SEE CONSTRUCTION DETAIL)
- TREES (SPECIES, ROOT, SIZE TBD)

SITE PLAN: WB E. WASHINGTON AVENUE AT LIVINGSTON STREET BUMPOUT 60631225P

BUS RAPID TRANSIT CITY OF MADISON, DANE COUNTY, WI

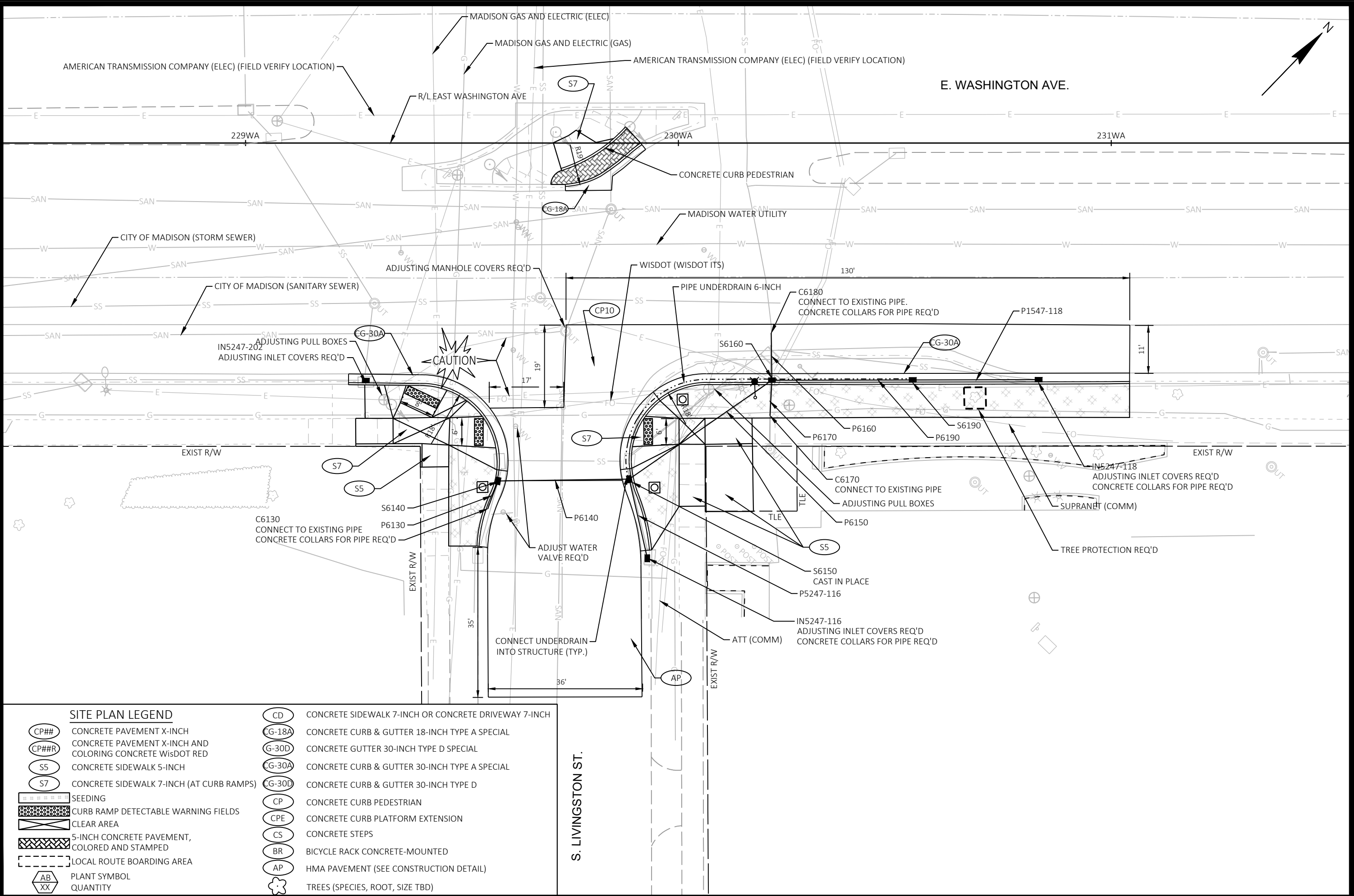
CITY OF MADISON CONTRACT NO: 60631225C



60631225P

P29-E

MARK	REVISION	DATE	BY
60631225P	Designed By: STRAND	Date: 2022-08-24	60631225P
Scale:	1"=20 FT		



MARK	REVISION	DATE	BY
60631225P	Designed By: stmmw	Date: 2022-08-25	Scale: 1"=20 FT

SITE PLAN: EB E. WASHINGTON AVENUE AT LIVINGSTON STREET BUMPOUT
BUS RAPID TRANSIT
CITY OF MADISON

60631225P
 CITY OF MADISON, DANE COUNTY, WI
 CONTRACT NO: 60631225C

60631225P
P30-E

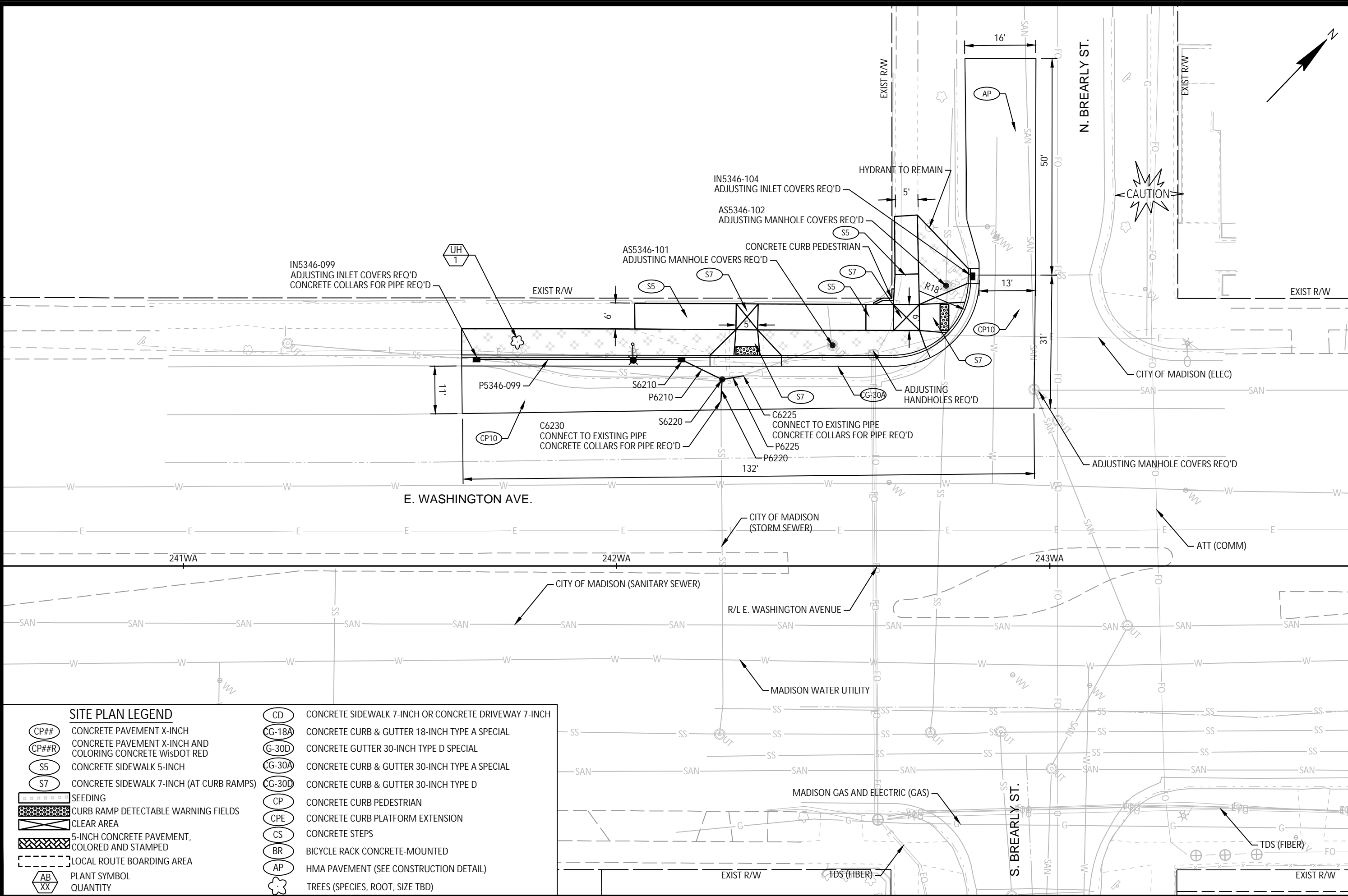
FILE NAME : C:\P\WORKING\AECOM_D520_NA_2019\LYN21141\00107215\050281_PN.DWG
 LAYOUT NAME - 050281_P1
 LAST PLOT DATE - 2022-08-25

SITE PLAN LEGEND

	CONCRETE PAVEMENT X-INCH		CONCRETE SIDEWALK 7-INCH OR CONCRETE DRIVEWAY 7-INCH
	CONCRETE PAVEMENT X-INCH AND COLORING CONCRETE WISDOT RED		CONCRETE CURB & GUTTER 18-INCH TYPE A SPECIAL
	CONCRETE SIDEWALK 5-INCH		CONCRETE GUTTER 30-INCH TYPE D SPECIAL
	CONCRETE SIDEWALK 7-INCH (AT CURB RAMPS)		CONCRETE CURB & GUTTER 30-INCH TYPE A SPECIAL
	SEEDING		CONCRETE CURB & GUTTER 30-INCH TYPE D
	CURB RAMP DETECTABLE WARNING FIELDS		CONCRETE CURB PEDESTRIAN
	CLEAR AREA		CONCRETE CURB PLATFORM EXTENSION
	5-INCH CONCRETE PAVEMENT, COLORED AND STAMPED		CONCRETE STEPS
	LOCAL ROUTE BOARDING AREA		BICYCLE RACK CONCRETE-MOUNTED
	PLANT SYMBOL		HMA PAVEMENT (SEE CONSTRUCTION DETAIL)
	QUANTITY		TREES (SPECIES, ROOT, SIZE TBD)

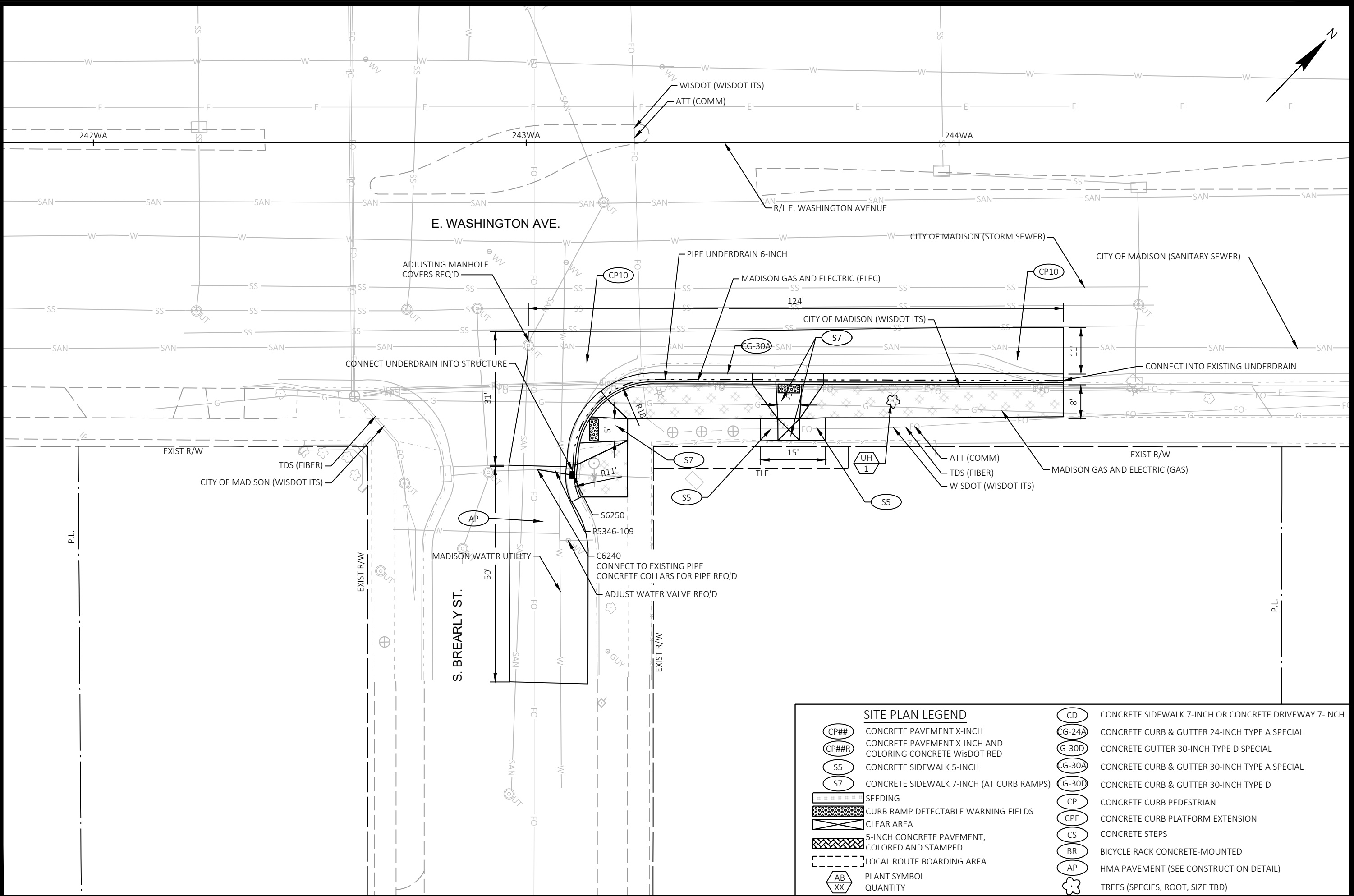
	CONCRETE SIDEWALK 7-INCH OR CONCRETE DRIVEWAY 7-INCH
	CONCRETE CURB & GUTTER 18-INCH TYPE A SPECIAL
	CONCRETE GUTTER 30-INCH TYPE D SPECIAL
	CONCRETE CURB & GUTTER 30-INCH TYPE A SPECIAL
	CONCRETE CURB & GUTTER 30-INCH TYPE D
	CONCRETE CURB PEDESTRIAN
	CONCRETE CURB PLATFORM EXTENSION
	CONCRETE STEPS
	BICYCLE RACK CONCRETE-MOUNTED
	HMA PAVEMENT (SEE CONSTRUCTION DETAIL)
	TREES (SPECIES, ROOT, SIZE TBD)

S. LIVINGSTON ST.



SITE PLAN LEGEND	
	CONCRETE PAVEMENT X-INCH
	CONCRETE PAVEMENT X-INCH AND COLORING CONCRETE WISDOT RED
	CONCRETE SIDEWALK 5-INCH
	CONCRETE SIDEWALK 7-INCH (AT CURB RAMPS)
	SEEDING
	CURB RAMP DETECTABLE WARNING FIELDS
	CLEAR AREA
	5-INCH CONCRETE PAVEMENT, COLORED AND STAMPED
	LOCAL ROUTE BOARDING AREA
	PLANT SYMBOL QUANTITY
	CONCRETE SIDEWALK 7-INCH OR CONCRETE DRIVEWAY 7-INCH
	CONCRETE CURB & GUTTER 18-INCH TYPE A SPECIAL
	CONCRETE GUTTER 30-INCH TYPE D SPECIAL
	CONCRETE CURB & GUTTER 30-INCH TYPE A SPECIAL
	CONCRETE CURB & GUTTER 30-INCH TYPE D
	CONCRETE CURB PEDESTRIAN
	CONCRETE CURB PLATFORM EXTENSION
	CONCRETE STEPS
	BICYCLE RACK CONCRETE-MOUNTED
	HMA PAVEMENT (SEE CONSTRUCTION DETAIL)
	TREES (SPECIES, ROOT, SIZE TBD)

MARK	REVISION	DATE	BY
60631225P	Designed By: STRAND	2022-08-24	60631225P
Scale: 1"=20 FT			
SITE PLAN: WB E. WASHINGTON AVENUE AT BREARLY STREET BUMPOUT		60631225P	
BUS RAPID TRANSIT		CITY OF MADISON, DANE COUNTY, WI	
CITY OF MADISON		CONTRACT NO: 60631225C	
60631225P		P31-E	

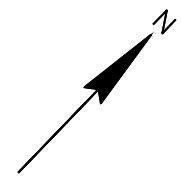
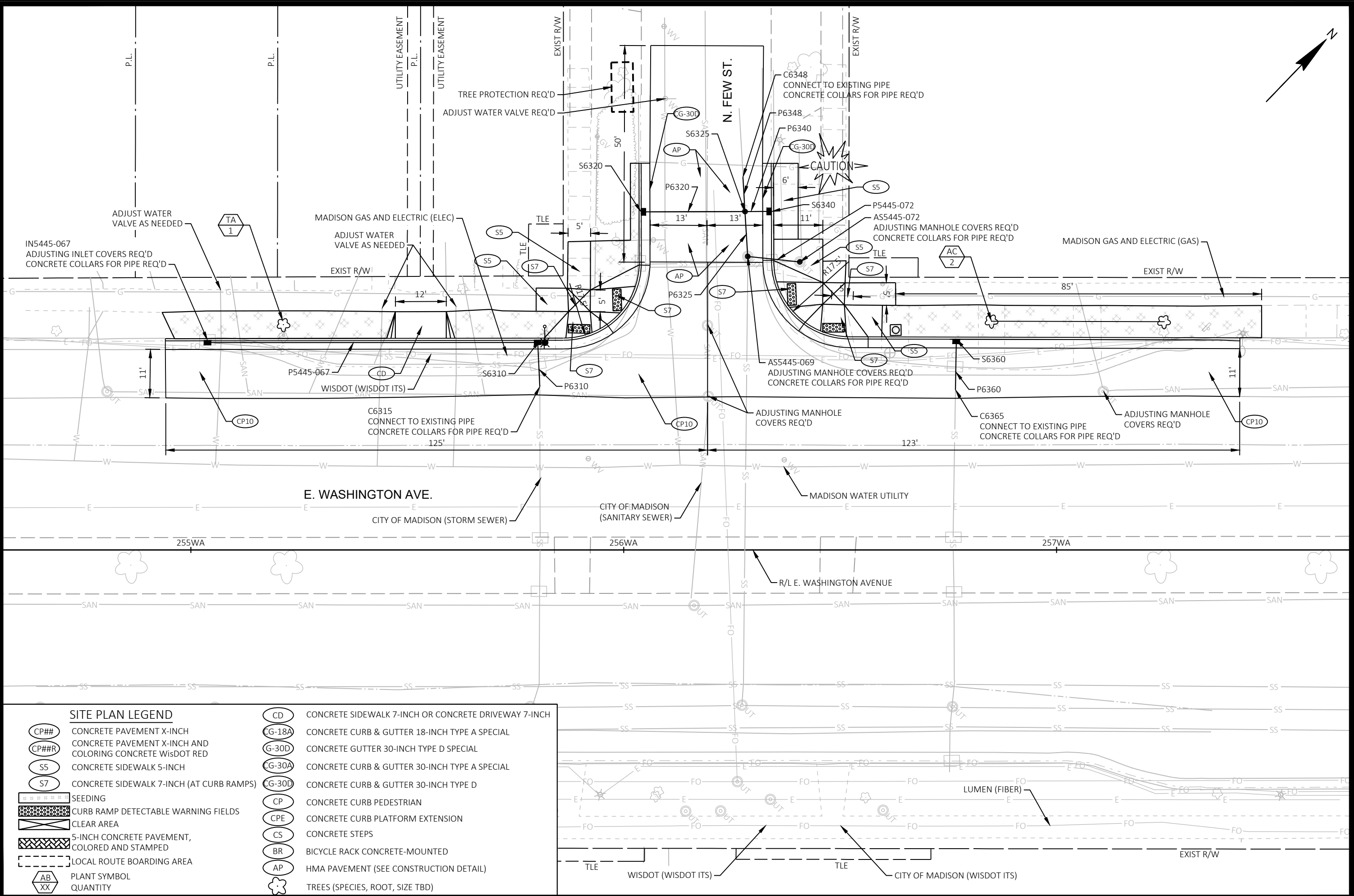


SITE PLAN LEGEND			
(CP##)	CONCRETE PAVEMENT X-INCH	(CD)	CONCRETE SIDEWALK 7-INCH OR CONCRETE DRIVEWAY 7-INCH
(CP##R)	CONCRETE PAVEMENT X-INCH AND COLORING CONCRETE WISDOT RED	(G-24A)	CONCRETE CURB & GUTTER 24-INCH TYPE A SPECIAL
(S5)	CONCRETE SIDEWALK 5-INCH	(G-30D)	CONCRETE GUTTER 30-INCH TYPE D SPECIAL
(S7)	CONCRETE SIDEWALK 7-INCH (AT CURB RAMPS)	(G-30A)	CONCRETE CURB & GUTTER 30-INCH TYPE A SPECIAL
(SEEDING)	SEEDING	(G-30D)	CONCRETE CURB & GUTTER 30-INCH TYPE D
(CURB RAMP DETECTABLE WARNING FIELDS)	CURB RAMP DETECTABLE WARNING FIELDS	(CP)	CONCRETE CURB PEDESTRIAN
(CLEAR AREA)	CLEAR AREA	(CPE)	CONCRETE CURB PLATFORM EXTENSION
(5-INCH CONCRETE PAVEMENT, COLORED AND STAMPED)	5-INCH CONCRETE PAVEMENT, COLORED AND STAMPED	(CS)	CONCRETE STEPS
(LOCAL ROUTE BOARDING AREA)	LOCAL ROUTE BOARDING AREA	(BR)	BICYCLE RACK CONCRETE-MOUNTED
(AB XX)	PLANT SYMBOL QUANTITY	(AP)	HMA PAVEMENT (SEE CONSTRUCTION DETAIL)
		(TREES)	TREES (SPECIES, ROOT, SIZE TBD)

REVISION
 MARK
 DATE
 BY
 Scale: 1"=20 FT
 60631225P
 2022-07-29
 Designed By: stmmc
 60631225P

SITE PLAN: EB E. WASHINGTON AVENUE AT BREARLY STREET BUMPOUT
BUS RAPID TRANSIT
CITY OF MADISON, DANE COUNTY, WI
CITY OF MADISON
CONTRACT NO: 60631225C

60631225P
 P32-E



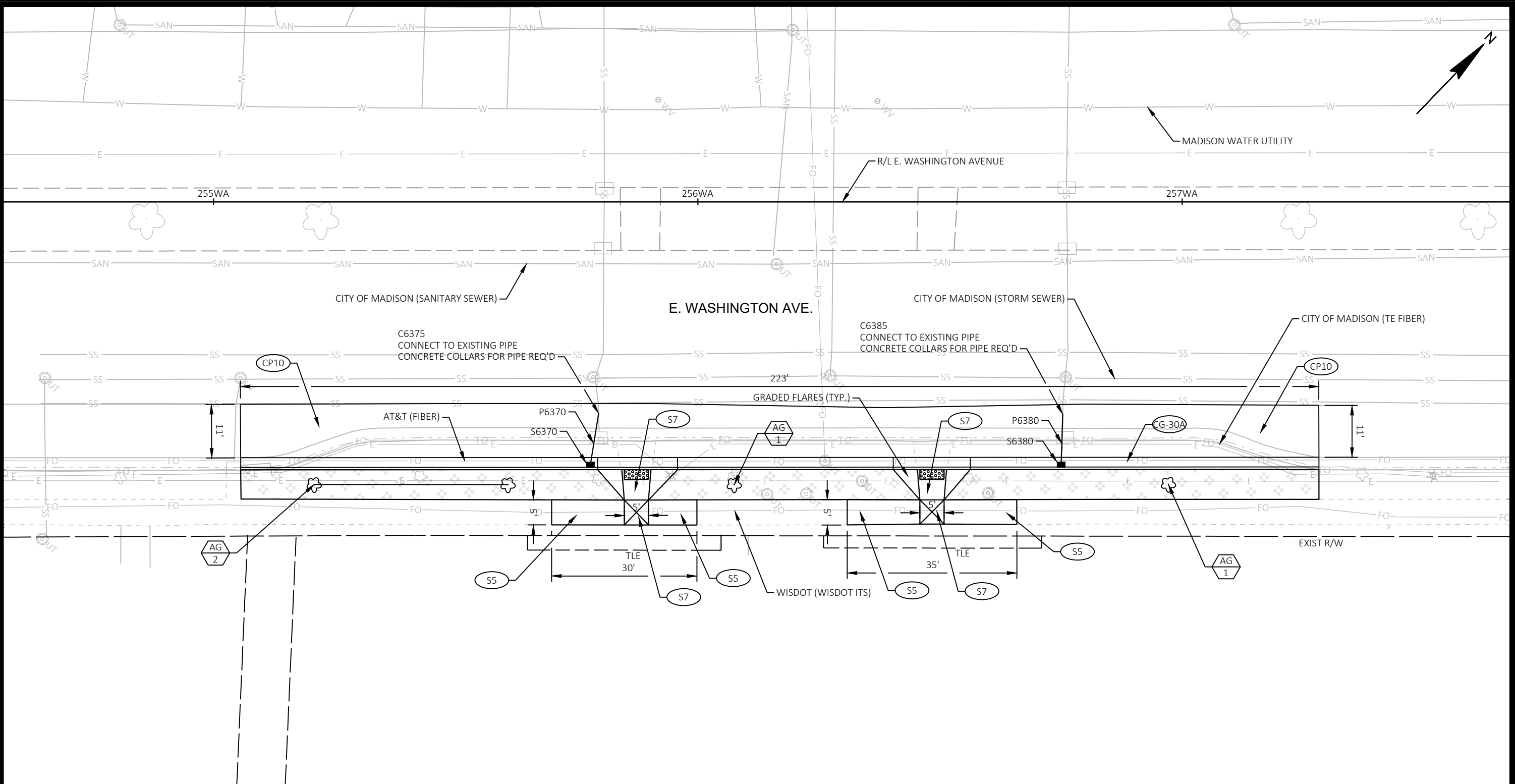
MARK	REVISION	DATE	BY
60631225P	Designed By: stmmw Date: 2022-08-25		
			Scale: 1"=20 FT

SITE PLAN: WB E. WASHINGTON AVENUE AT N. FEW STREET BUMPOUT
 BUS RAPID TRANSIT
CITY OF MADISON
 60631225P
 P33-E

60631225P
 CITY OF MADISON, DANE COUNTY, WI
 CONTRACT NO: 60631225C

SITE PLAN LEGEND

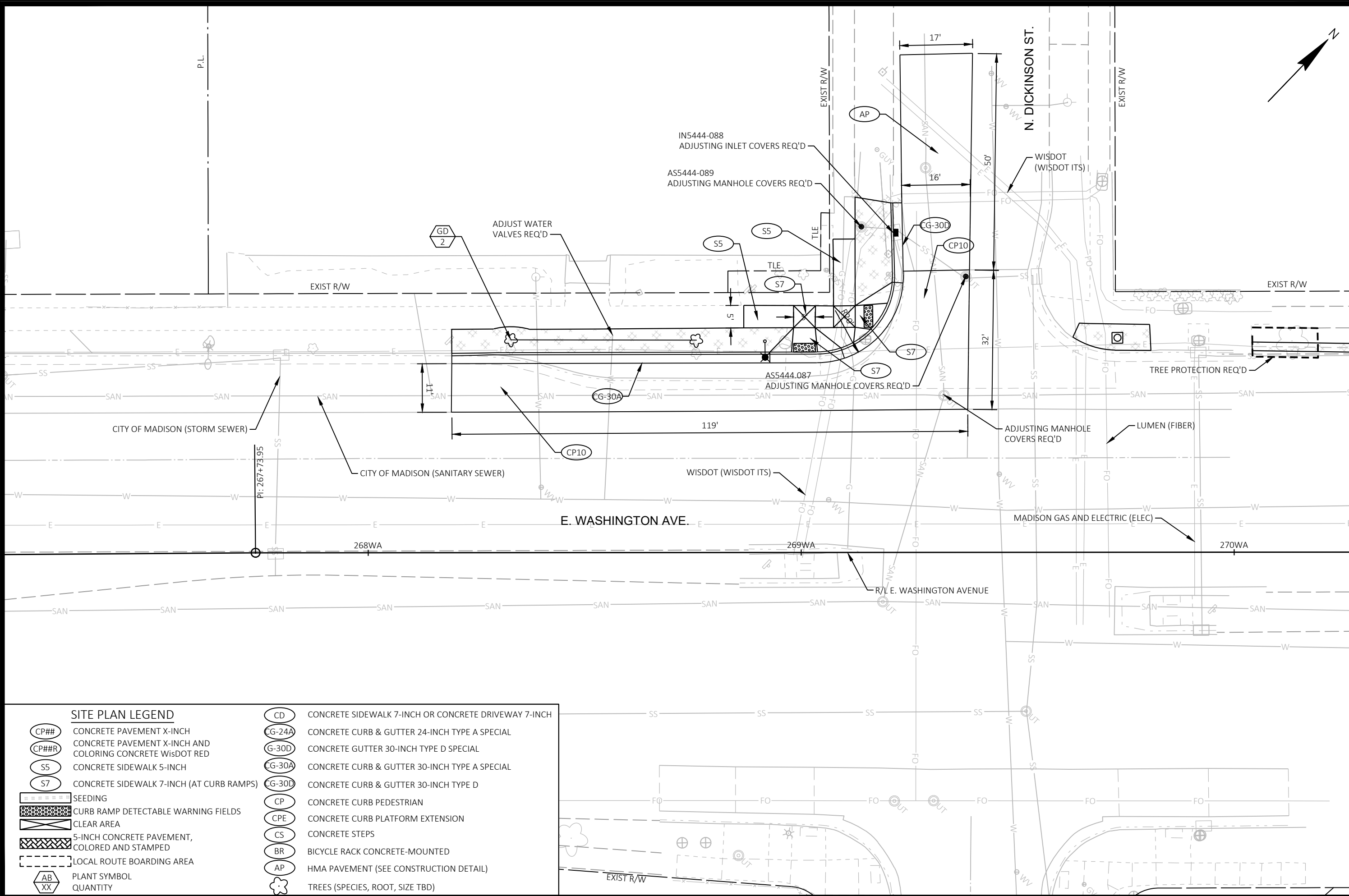
- | | |
|---|--|
| CONCRETE PAVEMENT X-INCH | CONCRETE SIDEWALK 7-INCH OR CONCRETE DRIVEWAY 7-INCH |
| CONCRETE PAVEMENT X-INCH AND COLORING CONCRETE WISDOT RED | CONCRETE CURB & GUTTER 18-INCH TYPE A SPECIAL |
| CONCRETE SIDEWALK 5-INCH | CONCRETE GUTTER 30-INCH TYPE D SPECIAL |
| CONCRETE SIDEWALK 7-INCH (AT CURB RAMPS) | CONCRETE CURB & GUTTER 30-INCH TYPE A SPECIAL |
| SEEDING | CONCRETE CURB & GUTTER 30-INCH TYPE D |
| CURB RAMP DETECTABLE WARNING FIELDS | CONCRETE CURB PEDESTRIAN |
| CLEAR AREA | CONCRETE CURB PLATFORM EXTENSION |
| 5-INCH CONCRETE PAVEMENT, COLORED AND STAMPED | CONCRETE STEPS |
| LOCAL ROUTE BOARDING AREA | BICYCLE RACK CONCRETE-MOUNTED |
| PLANT SYMBOL QUANTITY | HMA PAVEMENT (SEE CONSTRUCTION DETAIL) |
| | TREES (SPECIES, ROOT, SIZE TBD) |



MARK	REVISION	DATE	BY
60631225P	Designed By: stmw Date: 2022-08-25		
		Scale: 1"=20 FT	

60631225P
 CITY OF MADISON, DANE COUNTY, WI
 CONTRACT NO: 60631225C
 60631225P
 P34-E


SITE PLAN LEGEND			
	CONCRETE PAVEMENT X-INCH		CONCRETE SIDEWALK 7-INCH OR CONCRETE DRIVEWAY 7-INCH
	CONCRETE PAVEMENT X-INCH AND COLORING CONCRETE WISDOT RED		CONCRETE CURB & GUTTER 18-INCH TYPE A SPECIAL
	CONCRETE SIDEWALK 5-INCH		CONCRETE GUTTER 30-INCH TYPE D SPECIAL
	CONCRETE SIDEWALK 7-INCH (AT CURB RAMPS)		CONCRETE CURB & GUTTER 30-INCH TYPE A SPECIAL
	SEEDING		CONCRETE CURB & GUTTER 30-INCH TYPE D
	CURB RAMP DETECTABLE WARNING FIELDS		CONCRETE CURB PEDESTRIAN
	CLEAR AREA		CONCRETE CURB PLATFORM EXTENSION
	5-INCH CONCRETE PAVEMENT, COLORED AND STAMPED		CONCRETE STEPS
	LOCAL ROUTE BOARDING AREA		BICYCLE RACK CONCRETE-MOUNTED
	PLANT SYMBOL QUANTITY		HMA PAVEMENT (SEE CONSTRUCTION DETAIL)
			TREES (SPECIES, ROOT, SIZE TBD)



REVISION	DATE	BY

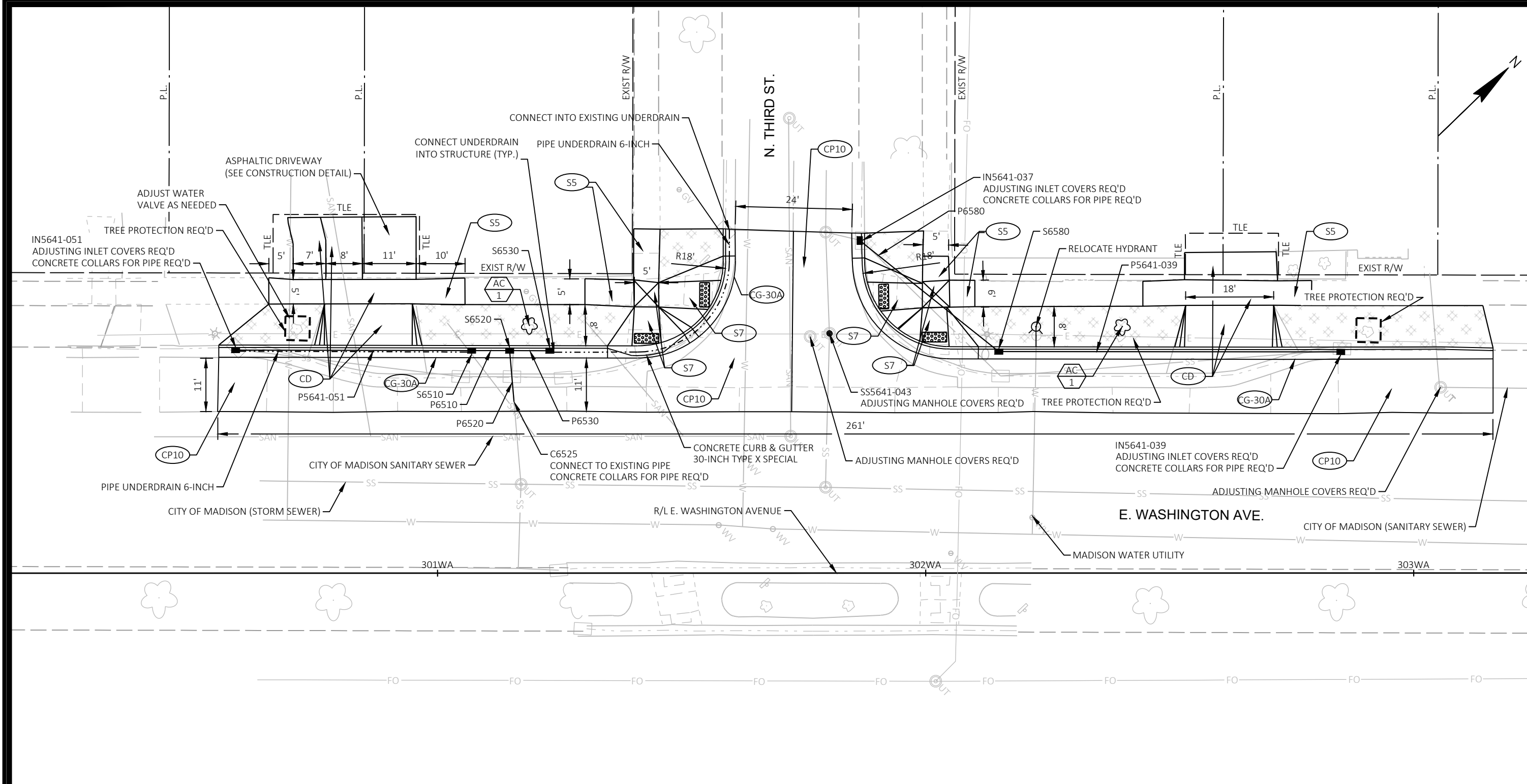
MARK
Designed By: stmmw Date: 2022-08-02
60631225P

SITE PLAN: WB E. WASHINGTON AVENUE AT DICKINSON STREET BUMPOUT
60631225P
CITY OF MADISON, DANE COUNTY, WI
BUS RAPID TRANSIT
CITY OF MADISON
CONTRACT NO: 60631225C

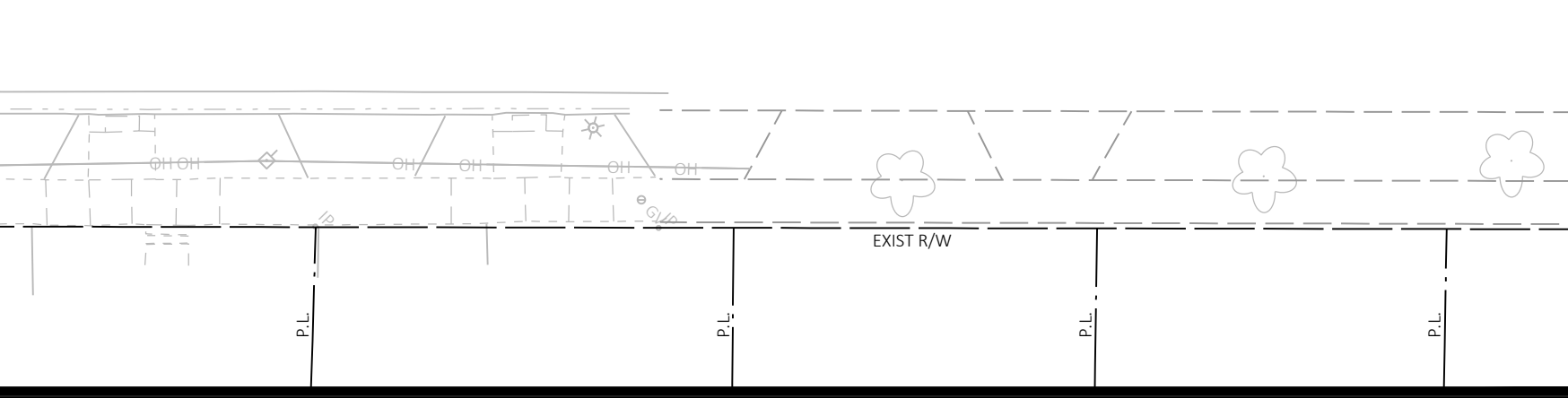


60631225P
P35-E

SITE PLAN LEGEND	
	CONCRETE PAVEMENT X-INCH
	CONCRETE PAVEMENT X-INCH AND COLORING CONCRETE WISDOT RED
	CONCRETE SIDEWALK 5-INCH
	CONCRETE SIDEWALK 7-INCH (AT CURB RAMPS)
	SEEDING
	CURB RAMP DETECTABLE WARNING FIELDS
	CLEAR AREA
	5-INCH CONCRETE PAVEMENT, COLORED AND STAMPED
	LOCAL ROUTE BOARDING AREA
	PLANT SYMBOL QUANTITY
	CONCRETE SIDEWALK 7-INCH OR CONCRETE DRIVEWAY 7-INCH
	CONCRETE CURB & GUTTER 24-INCH TYPE A SPECIAL
	CONCRETE GUTTER 30-INCH TYPE D SPECIAL
	CONCRETE CURB & GUTTER 30-INCH TYPE A SPECIAL
	CONCRETE CURB & GUTTER 30-INCH TYPE D
	CONCRETE CURB PEDESTRIAN
	CONCRETE CURB PLATFORM EXTENSION
	CONCRETE STEPS
	BICYCLE RACK CONCRETE-MOUNTED
	HMA PAVEMENT (SEE CONSTRUCTION DETAIL)
	TREES (SPECIES, ROOT, SIZE TBD)

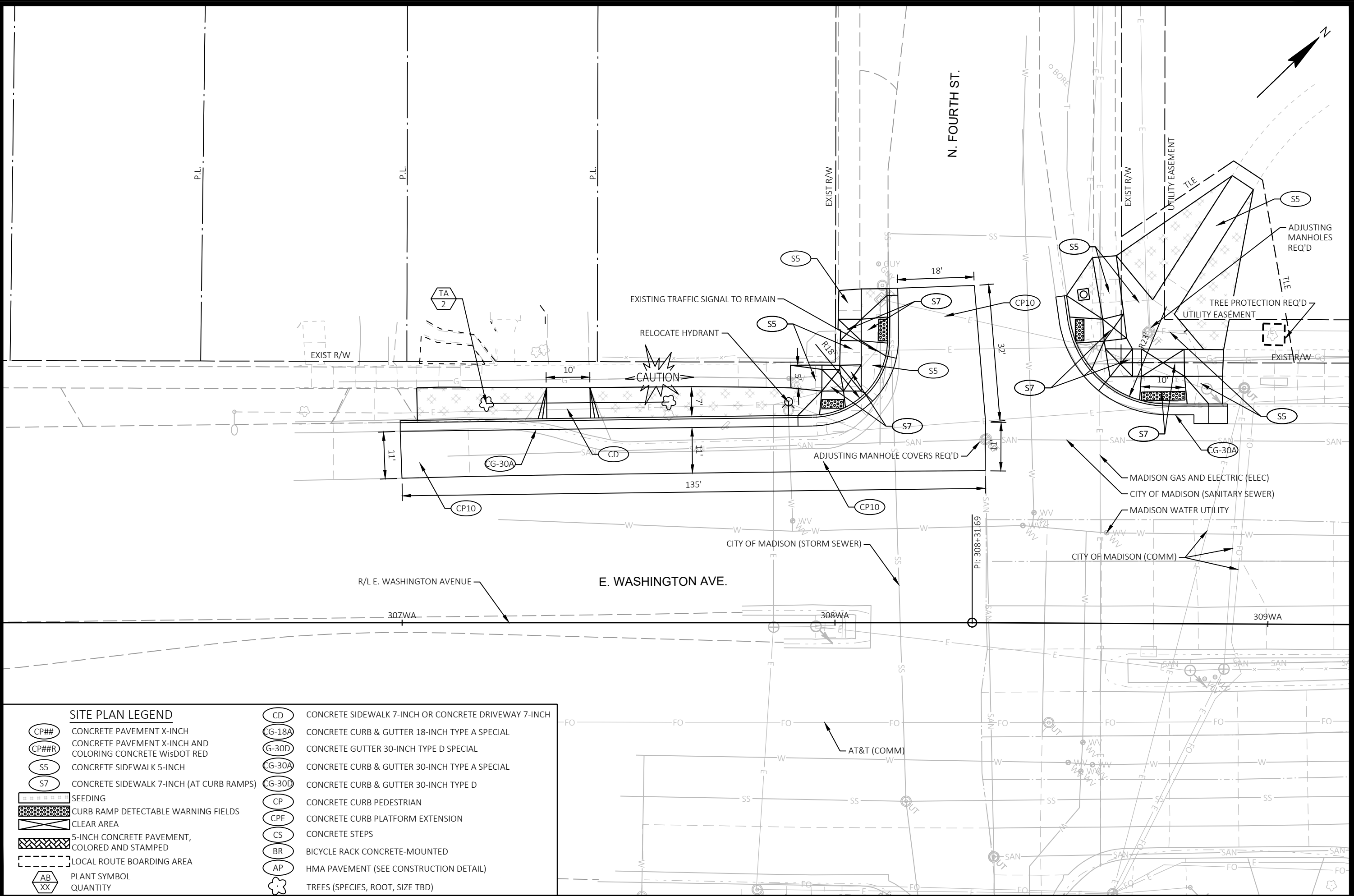


SITE PLAN LEGEND	
	CONCRETE PAVEMENT X-INCH
	CONCRETE PAVEMENT X-INCH AND COLORING CONCRETE WISDOT RED
	CONCRETE SIDEWALK 5-INCH
	CONCRETE SIDEWALK 7-INCH (AT CURB RAMPS)
	SEEDING
	CURB RAMP DETECTABLE WARNING FIELDS
	CLEAR AREA
	5-INCH CONCRETE PAVEMENT, COLORED AND STAMPED
	LOCAL ROUTE BOARDING AREA
	PLANT SYMBOL QUANTITY
	CONCRETE SIDEWALK 7-INCH OR CONCRETE DRIVEWAY 7-INCH
	CONCRETE CURB & GUTTER 18-INCH TYPE A SPECIAL
	CONCRETE GUTTER 30-INCH TYPE D SPECIAL
	CONCRETE CURB & GUTTER 30-INCH TYPE A SPECIAL
	CONCRETE CURB & GUTTER 30-INCH TYPE D
	CONCRETE CURB PEDESTRIAN
	CONCRETE CURB PLATFORM EXTENSION
	CONCRETE STEPS
	BICYCLE RACK CONCRETE-MOUNTED
	HMA PAVEMENT (SEE CONSTRUCTION DETAIL)
	TREES (SPECIES, ROOT, SIZE TBD)



SITE PLAN: WB E. WASHINGTON AVENUE AT THIRD STREET BUMPOUT BUS RAPID TRANSIT CITY OF MADISON	60631225P CITY OF MADISON, DANE COUNTY, WI CONTRACT NO: 60631225C
	60631225P P36-E


FILE NAME: C:\P\WORKING\AECOM_DS20_NA_2019\LYN21141\00107215\050299_PN.DWG
 LAYOUT NAME: 050299_LAYOUT
 REVISION: 050299
 DATE: 2022-08-26
 DESIGNED BY: STW/MD
 DATE: 2022-08-26
 SCALE: 1"=20 FT



MARK	REVISION	DATE	BY
60631225P	Designed By: stmmw	Date: 2022-08-25	Scale: 1"=20 FT

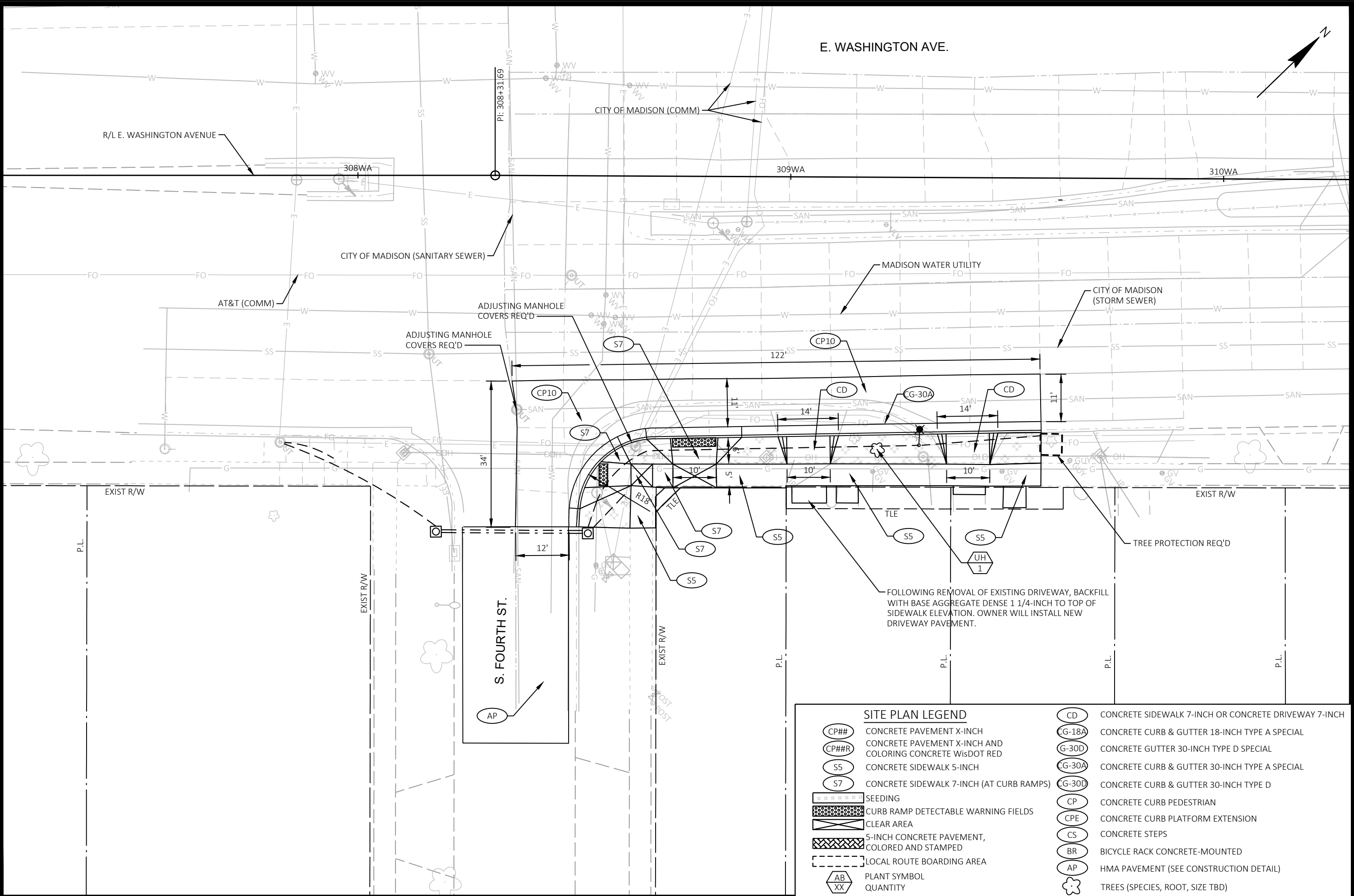
SITE PLAN: WB E. WASHINGTON AVENUE AT FOURTH STREET BUMPOUT
BUS RAPID TRANSIT
CITY OF MADISON

60631225P
 CITY OF MADISON, DANE COUNTY, WI
 CONTRACT NO: 60631225C



60631225P
P37-E

SITE PLAN LEGEND	
	CONCRETE PAVEMENT X-INCH
	CONCRETE PAVEMENT X-INCH AND COLORING CONCRETE WisDOT RED
	CONCRETE SIDEWALK 5-INCH
	CONCRETE SIDEWALK 7-INCH (AT CURB RAMPS)
	SEEDING
	CURB RAMP DETECTABLE WARNING FIELDS
	CLEAR AREA
	5-INCH CONCRETE PAVEMENT, COLORED AND STAMPED
	LOCAL ROUTE BOARDING AREA
	PLANT SYMBOL QUANTITY
	CONCRETE SIDEWALK 7-INCH OR CONCRETE DRIVEWAY 7-INCH
	CONCRETE CURB & GUTTER 18-INCH TYPE A SPECIAL
	CONCRETE GUTTER 30-INCH TYPE D SPECIAL
	CONCRETE CURB & GUTTER 30-INCH TYPE A SPECIAL
	CONCRETE CURB & GUTTER 30-INCH TYPE D
	CONCRETE CURB PEDESTRIAN
	CONCRETE CURB PLATFORM EXTENSION
	CONCRETE STEPS
	BICYCLE RACK CONCRETE-MOUNTED
	HMA PAVEMENT (SEE CONSTRUCTION DETAIL)
	TREES (SPECIES, ROOT, SIZE TBD)



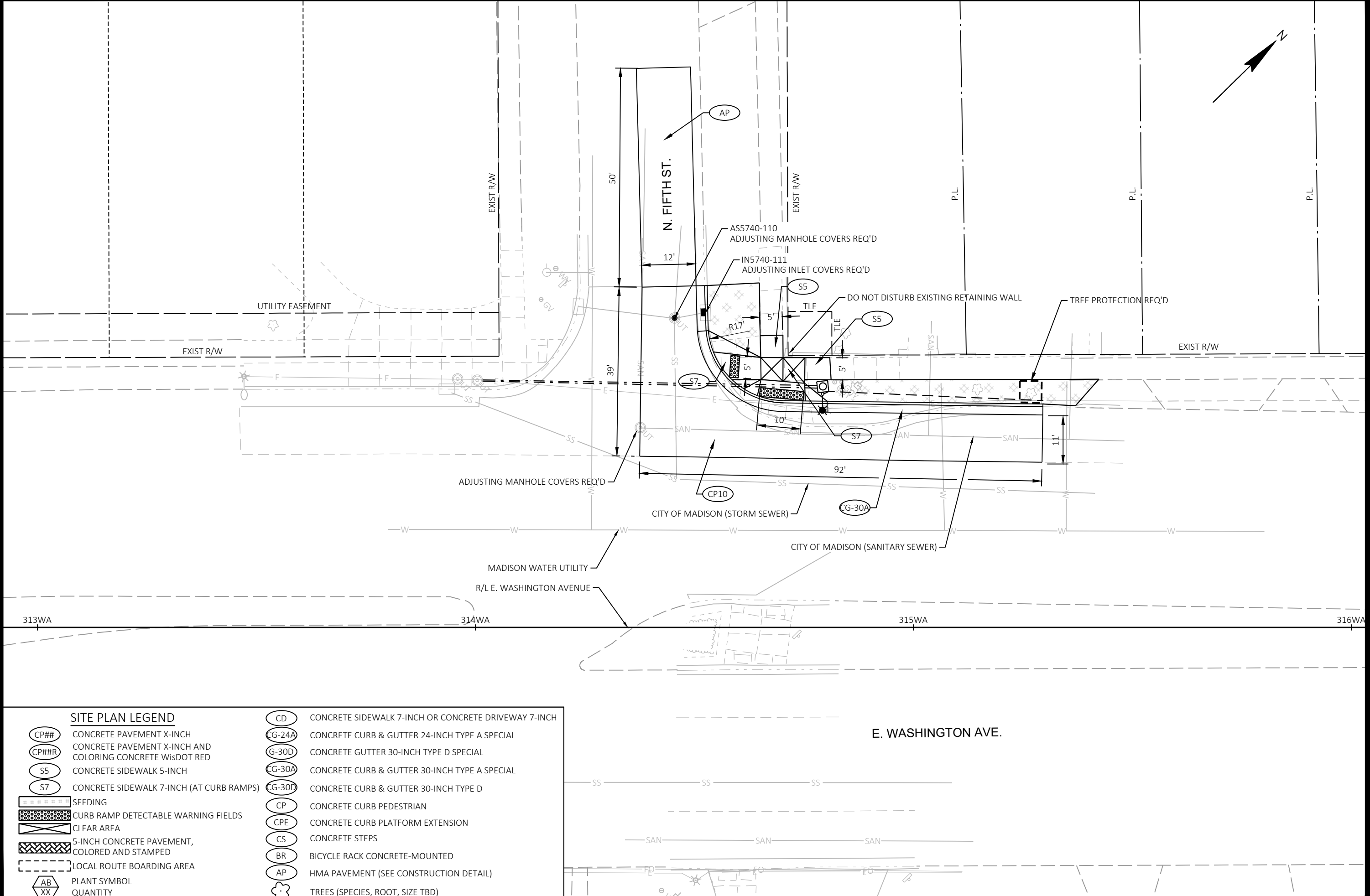
SITE PLAN LEGEND			
(CP##)	CONCRETE PAVEMENT X-INCH	(CD)	CONCRETE SIDEWALK 7-INCH OR CONCRETE DRIVEWAY 7-INCH
(CP##R)	CONCRETE PAVEMENT X-INCH AND COLORING CONCRETE W/DOT RED	(CG-18A)	CONCRETE CURB & GUTTER 18-INCH TYPE A SPECIAL
(S5)	CONCRETE SIDEWALK 5-INCH	(G-30D)	CONCRETE GUTTER 30-INCH TYPE D SPECIAL
(S7)	CONCRETE SIDEWALK 7-INCH (AT CURB RAMPS)	(CG-30A)	CONCRETE CURB & GUTTER 30-INCH TYPE A SPECIAL
(SEEDING)	SEEDING	(G-30D)	CONCRETE CURB & GUTTER 30-INCH TYPE D
(CURB RAMP DETECTABLE WARNING FIELDS)	CURB RAMP DETECTABLE WARNING FIELDS	(CP)	CONCRETE CURB PEDESTRIAN
(CLEAR AREA)	CLEAR AREA	(CPE)	CONCRETE CURB PLATFORM EXTENSION
(5-INCH CONCRETE PAVEMENT, COLORED AND STAMPED)	5-INCH CONCRETE PAVEMENT, COLORED AND STAMPED	(CS)	CONCRETE STEPS
(LOCAL ROUTE BOARDING AREA)	LOCAL ROUTE BOARDING AREA	(BR)	BICYCLE RACK CONCRETE-MOUNTED
(AB XX)	PLANT SYMBOL QUANTITY	(AP)	HMA PAVEMENT (SEE CONSTRUCTION DETAIL)
		(TREE)	TREES (SPECIES, ROOT, SIZE TBD)

MARK: 60631225P
 Designed By: stmmw Date: 2022-08-25
 REVISION: 60631225P
 DATE: 1"=20 FT
 BY:

SITE PLAN: EB E. WASHINGTON AVENUE AT FOURTH STREET BUMPOUT
60631225P
CITY OF MADISON, DANE COUNTY, WI
BUS RAPID TRANSIT
CITY OF MADISON
CONTRACT NO: 60631225C

60631225P
P38-E

FILE NAME: C:\P\WORKING\AECOM_DS20_NA_2019\LYN21141\0107215\050305_PN.DWG
 LAST PLOT DATE: 2022-08-25
 LAYOUT NAME: 050305.plt



MARK	REVISION	DATE	BY
60631225P	Designed By: stmmw	2022-08-02	60631225P

60631225P
 SITE PLAN: WB E. WASHINGTON AVENUE AT FIFTH STREET BUMPOUT
 CITY OF MADISON, DANE COUNTY, WI
 BUS RAPID TRANSIT
 CONTRACT NO: 60631225C

60631225P
P39-E



SITE PLAN LEGEND

- | | | | |
|--|---|--|--|
| | CONCRETE PAVEMENT X-INCH | | CONCRETE SIDEWALK 7-INCH OR CONCRETE DRIVEWAY 7-INCH |
| | CONCRETE PAVEMENT X-INCH AND COLORING CONCRETE WisDOT RED | | CONCRETE CURB & GUTTER 24-INCH TYPE A SPECIAL |
| | CONCRETE SIDEWALK 5-INCH | | CONCRETE GUTTER 30-INCH TYPE D SPECIAL |
| | CONCRETE SIDEWALK 7-INCH (AT CURB RAMPS) | | CONCRETE CURB & GUTTER 30-INCH TYPE A SPECIAL |
| | SEEDING | | CONCRETE CURB & GUTTER 30-INCH TYPE D |
| | CURB RAMP DETECTABLE WARNING FIELDS | | CONCRETE CURB PEDESTRIAN |
| | CLEAR AREA | | CONCRETE CURB PLATFORM EXTENSION |
| | 5-INCH CONCRETE PAVEMENT, COLORED AND STAMPED | | CONCRETE STEPS |
| | LOCAL ROUTE BOARDING AREA | | BICYCLE RACK CONCRETE-MOUNTED |
| | PLANT SYMBOL QUANTITY | | HMA PAVEMENT (SEE CONSTRUCTION DETAIL) |
| | TREES (SPECIES, ROOT, SIZE TBD) | | |

E. JOHNSON ST.

EXIST R/W

E. WASHINGTON AVE.

R/L EAST WASHINGTON AVENUE

E. WASHINGTON AVE.

343WA

344WA

345WA

EXISTING 53X83-IN STORM SEWER

ADJUST WATER VALVE REQ'D, ONE BURIED UNDER EX CONCRETE

CONCRETE CURB & GUTTER INTEGRAL 30-INCH TYPE D

S6810 MADISON STANDARD SADDLED INLET TYPE II

CITY OF MADISON (STORM SEWER)

CITY OF MADISON (SANITARY SEWER)

C6820 CONNECT TO EXISTING PIPE CONCRETE COLLARS FOR PIPE REQ'D

S6830

P6830

P5938-081

IN5938-077 REPLACE CASTING WITH R-1878-B7G

S5

S5

EXIST R/W

TREE PROTECTION REQ'D

IN5938-081 REPLACE CASTING WITH R-1878-B7G CONCRETE COLLARS FOR PIPE REQ'D

5'

198'

169'

SITE PLAN LEGEND			
	CONCRETE PAVEMENT X-INCH		CONCRETE SIDEWALK 7-INCH OR CONCRETE DRIVEWAY 7-INCH
	CONCRETE PAVEMENT X-INCH AND COLORING CONCRETE WISDOT RED		CONCRETE CURB & GUTTER 18-INCH TYPE A SPECIAL
	CONCRETE SIDEWALK 5-INCH		CONCRETE GUTTER 30-INCH TYPE D SPECIAL
	CONCRETE SIDEWALK 7-INCH (AT CURB RAMPS)		CONCRETE CURB & GUTTER 30-INCH TYPE A SPECIAL
	SEEDING		CONCRETE CURB & GUTTER 30-INCH TYPE D
	CURB RAMP DETECTABLE WARNING FIELDS		CONCRETE CURB PEDESTRIAN
	CLEAR AREA		CONCRETE CURB PLATFORM EXTENSION
	5-INCH CONCRETE PAVEMENT, COLORED AND STAMPED		CONCRETE STEPS
	LOCAL ROUTE BOARDING AREA		BICYCLE RACK CONCRETE-MOUNTED
	PLANT SYMBOL QUANTITY		HMA PAVEMENT (SEE CONSTRUCTION DETAIL)
			TREES (SPECIES, ROOT, SIZE TBD)

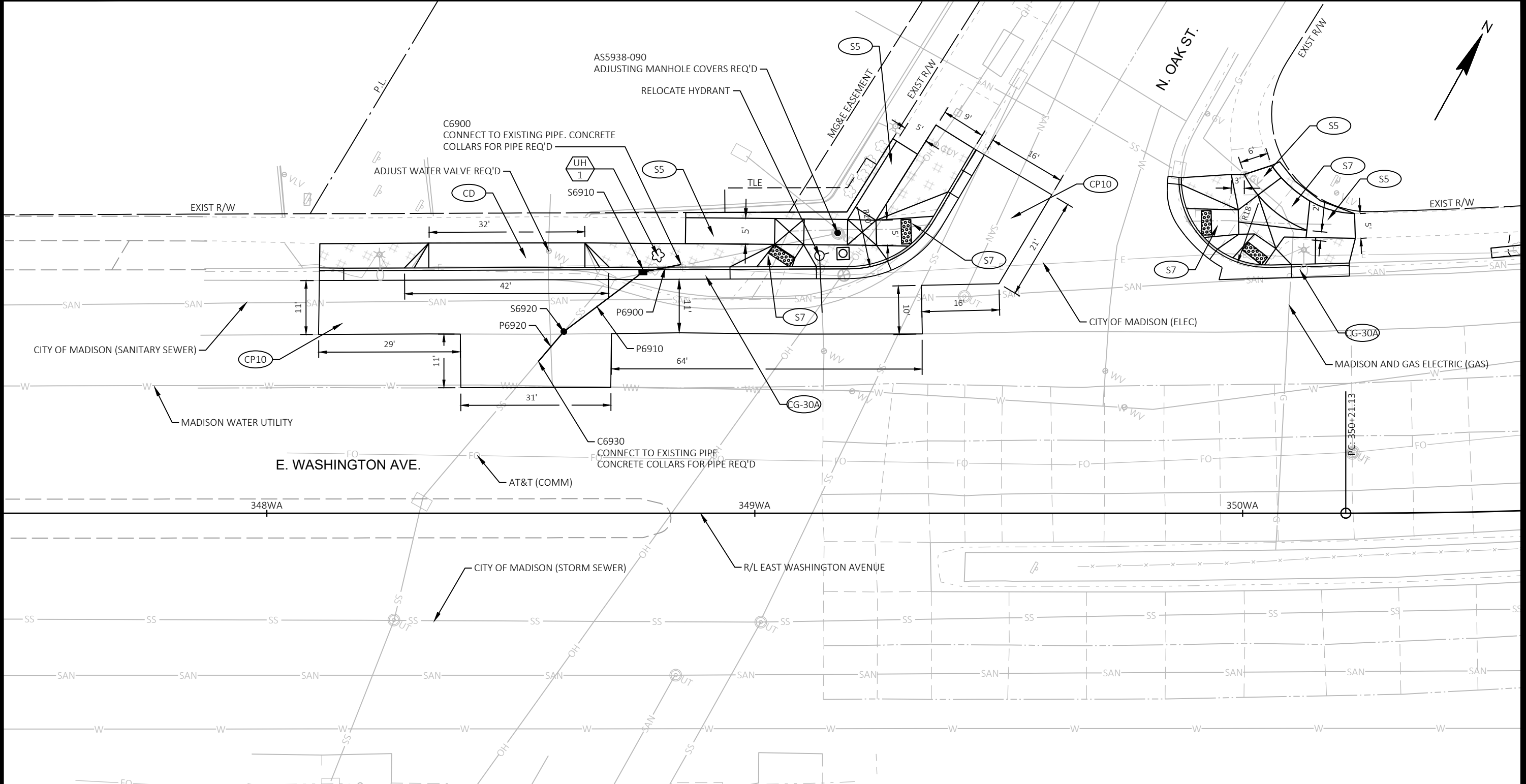
MARK	REVISION	DATE	BY

Designed By: STRAND Date: 2022-08-24
60631225P Scale: 1"=20 FT

SITE PLAN: WB E. WASHINGTON AVENUE AT E. JOHNSON STREET BUMPOUT 60631225P
 BUS RAPID TRANSIT CITY OF MADISON, DANE COUNTY, WI
 CITY OF MADISON CONTRACT NO: 60631225C



60631225P
 P40-E



SITE PLAN LEGEND

	CONCRETE PAVEMENT X-INCH		CONCRETE SIDEWALK 7-INCH OR CONCRETE DRIVEWAY 7-INCH
	CONCRETE PAVEMENT X-INCH AND COLORING CONCRETE WisDOT RED		CONCRETE CURB & GUTTER 18-INCH TYPE A SPECIAL
	CONCRETE SIDEWALK 5-INCH		CONCRETE GUTTER 30-INCH TYPE D SPECIAL
	CONCRETE SIDEWALK 7-INCH (AT CURB RAMPS)		CONCRETE CURB & GUTTER 30-INCH TYPE A SPECIAL
	SEEDING		CONCRETE CURB & GUTTER 30-INCH TYPE D
	CURB RAMP DETECTABLE WARNING FIELDS		CONCRETE CURB PEDESTRIAN
	CLEAR AREA		CONCRETE CURB PLATFORM EXTENSION
	5-INCH CONCRETE PAVEMENT, COLORED AND STAMPED		CONCRETE STEPS
	LOCAL ROUTE BOARDING AREA		BICYCLE RACK CONCRETE-MOUNTED
	PLANT SYMBOL		HMA PAVEMENT (SEE CONSTRUCTION DETAIL)
	QUANTITY		TREES (SPECIES, ROOT, SIZE TBD)

	CONCRETE SIDEWALK 7-INCH OR CONCRETE DRIVEWAY 7-INCH
	CONCRETE CURB & GUTTER 18-INCH TYPE A SPECIAL
	CONCRETE GUTTER 30-INCH TYPE D SPECIAL
	CONCRETE CURB & GUTTER 30-INCH TYPE A SPECIAL
	CONCRETE CURB & GUTTER 30-INCH TYPE D
	CONCRETE CURB PEDESTRIAN
	CONCRETE CURB PLATFORM EXTENSION
	CONCRETE STEPS
	BICYCLE RACK CONCRETE-MOUNTED
	HMA PAVEMENT (SEE CONSTRUCTION DETAIL)
	TREES (SPECIES, ROOT, SIZE TBD)

SITE PLAN: WB E. WASHINGTON AVENUE AT N. OAK STREET BUMPOUT BUS RAPID TRANSIT CITY OF MADISON	60631225P CITY OF MADISON, DANE COUNTY, WI CONTRACT NO: 60631225C
60631225P P41-E	

FILE NAME: C:\P\WORKING\AECOM_D520_NA_2019\LYN21141\010107215\050314_PN.DWG
 LAST PLOT DATE: 2022-08-25
 LAYOUT NAME: 050314_PN