

Pre-Construction Information Meeting

CTH PD, McKee Road

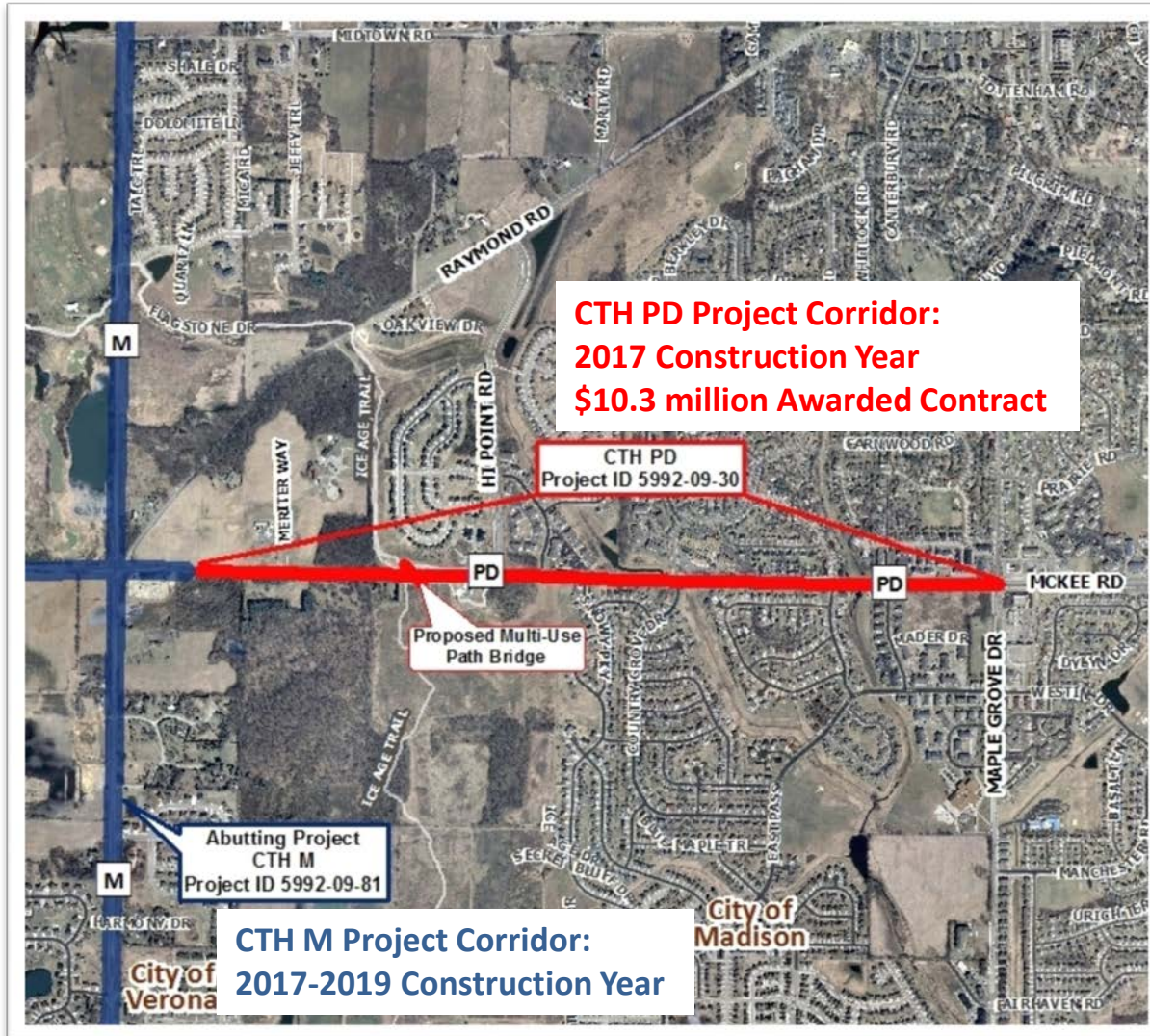
(Meriter Way – Maple Grove Drive)

April 26, 2017

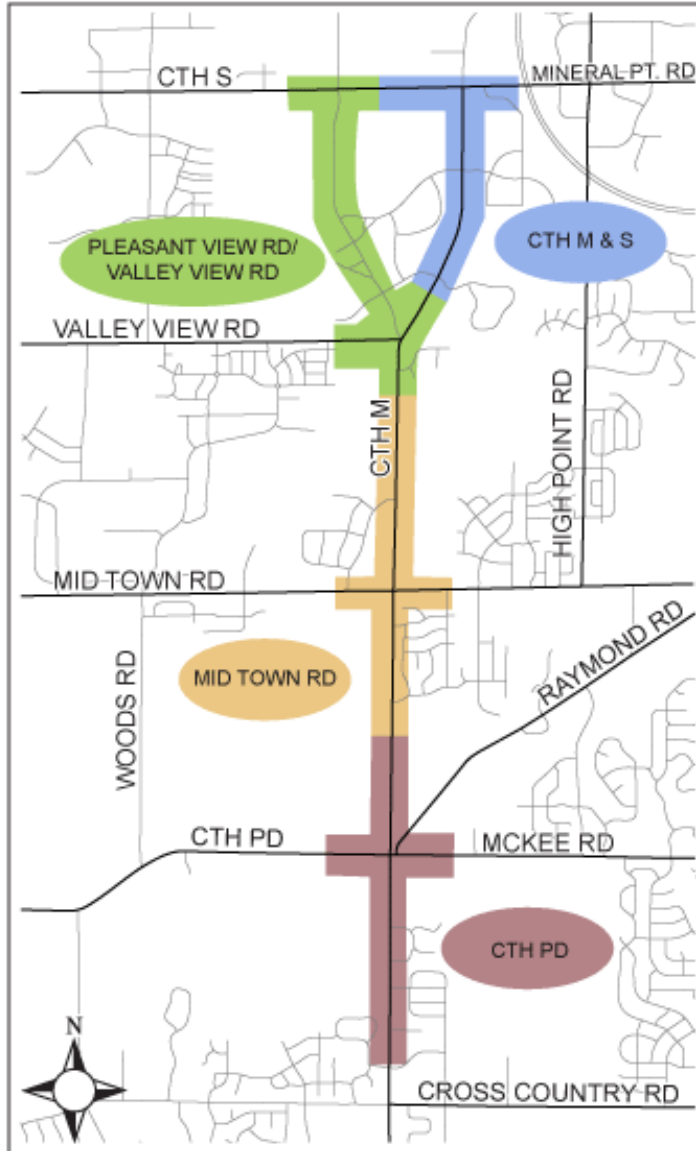
COUNTY
PD



Project Overview



CTH M Project Corridor Schedule




- 2010 – 2011
 - Pleasant View Rd / Valley View Rd
- 2012 – 2014
 - CTH M & S
- 2017 – 2019
 - CTH PD
- 2017 – 2019
 - Mid Town Rd



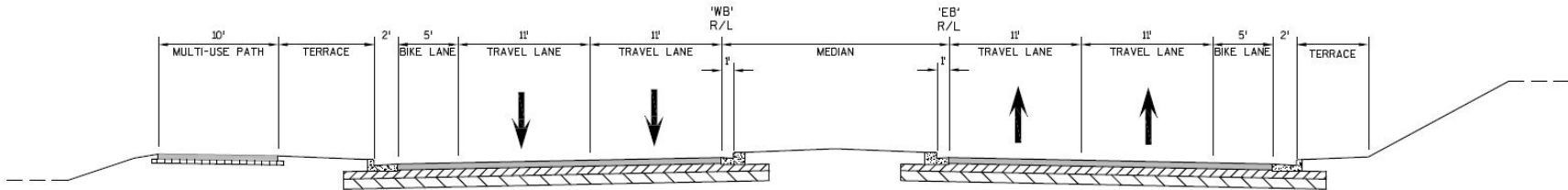
Project Purpose & Need

- Poor Pavement Condition
- Congestion (Corridor & Intersections)
- Substandard Bike/Pedestrian Accommodations
- Substandard Sight Distance and Steep Grades
- Deficient Operations at Intersections

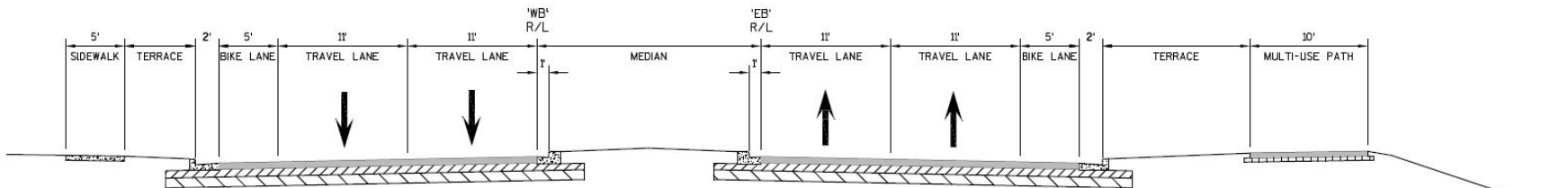


Proposed Improvements

Reconstruct Pavement



Meriter Way – High Point Road

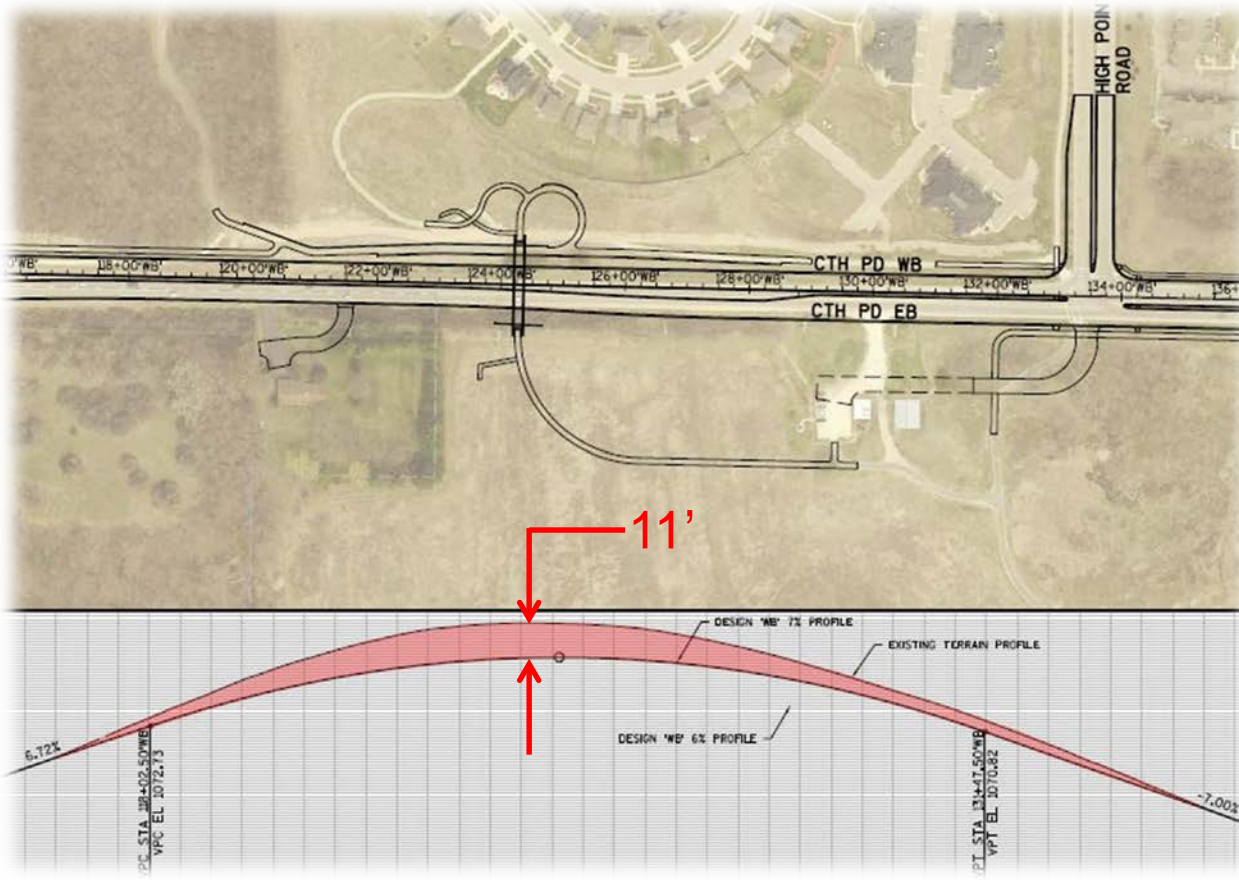


High Point Road – Maple Grove Drive



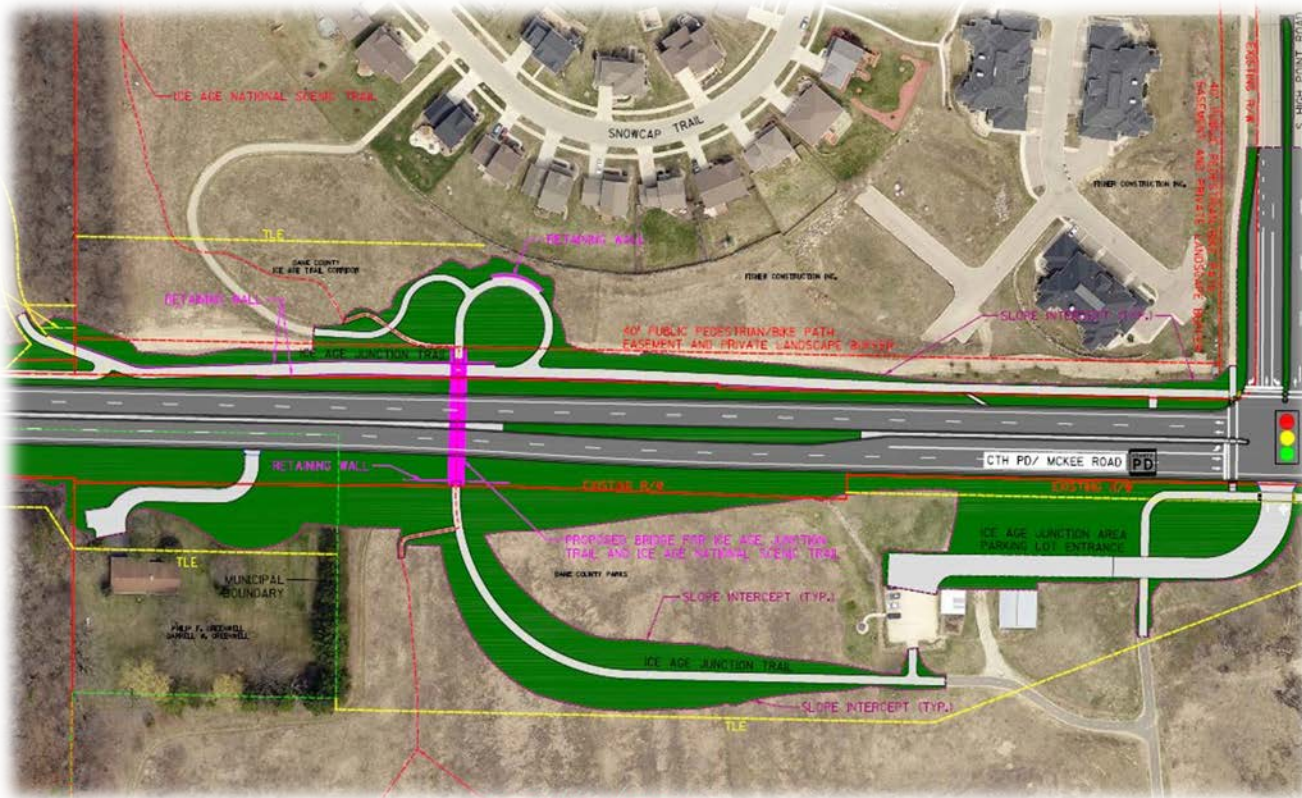
Proposed Improvements

Increase Sight Distance and Reduce Vertical Grades



Proposed Improvements

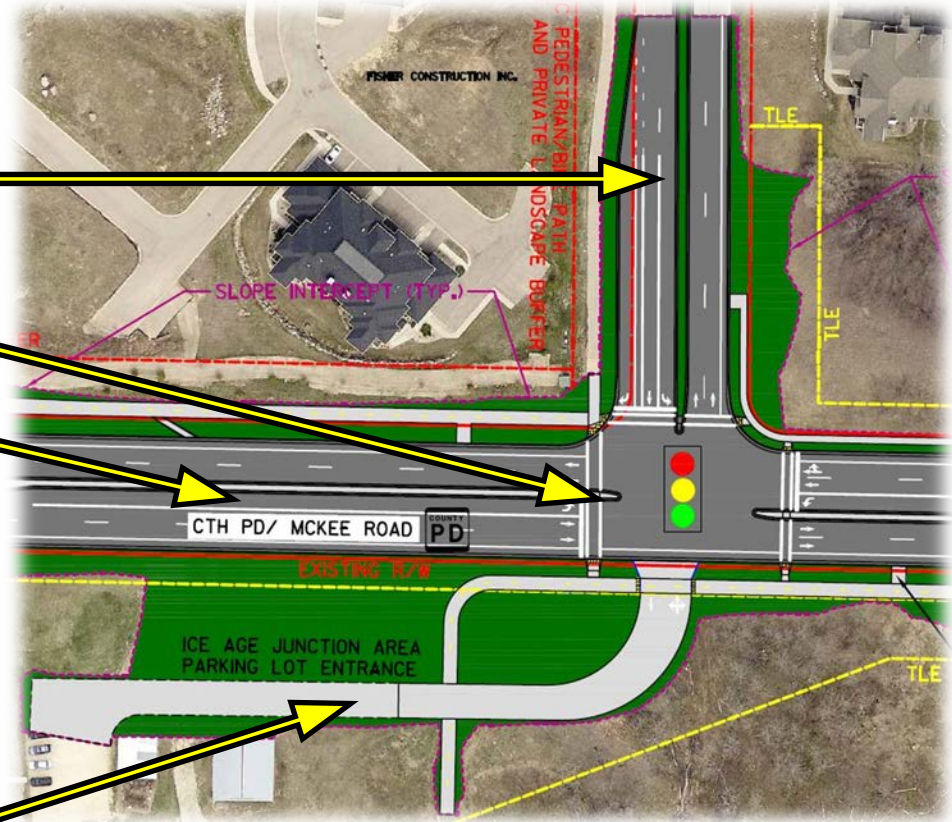
Ice Age National Scenic Trail & Ice Age Junction Path



Proposed Improvements

High Point Road Intersection

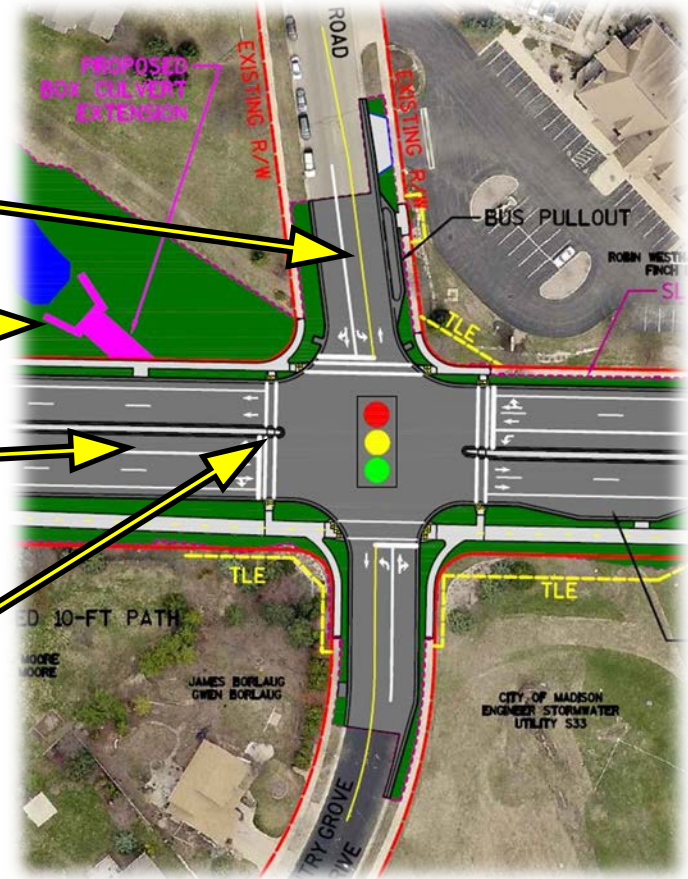
- High Point Additional Lane
 - Future Southbound Dual Left Turn
- Median for Refuge & Safety
- CTH PD Left Turn Lanes
 - Extend Eastbound
 - Add Westbound
- Replace Traffic Signals
 - Countdown Timers
- Bus Pads
- Realigned Parking Lot Driveway



Proposed Improvements

Muir Field / Country Grove Intersection

- Muir Field / Country Grove Left Turn Lanes
 - Add Northbound & Southbound
- Box Culvert Extension
 - Badger Mill Creek
- CTH PD Left Turn Lanes
 - Add Westbound & Eastbound
- New Traffic Signals
 - Countdown Timers
- Bus Pads and Pull-Outs
- Median for Refuge & Safety
- Crosswalks
 - All Legs of Intersection



Proposed Improvements

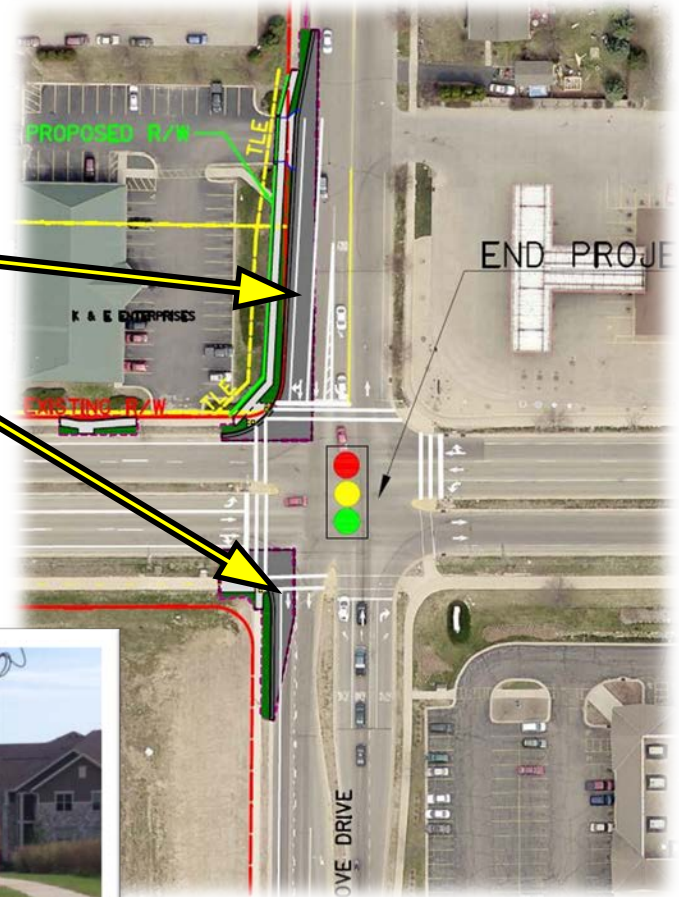
J-Turn Access between Muir Field and Silverton Trail



Proposed Improvements

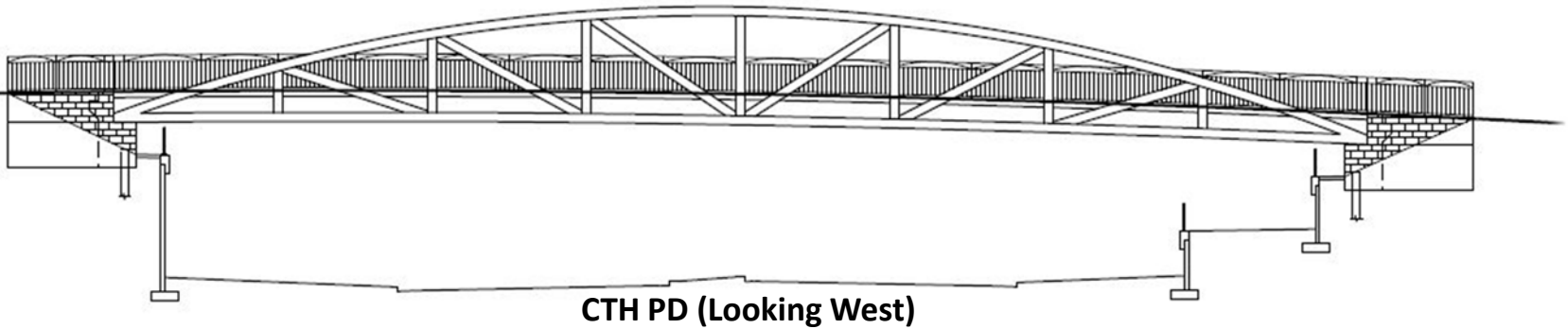
Maple Grove Drive Intersection

- Maple Grove Additional Lane
 - Southbound Through Lane
- Modify Traffic Signals
 - Countdown Timers
 - Future Accommodation of NB Lt Turn Arrow
 - Future Accommodation of EB Lt Turn Arrow
- Bus Pads



Proposed Improvements

Ice Age Trail & Ice Age Junction Path Bridge Structure over CTH PD



Cannonball Path over Madison Beltline



Proposed Improvements

Drainage / Storm Water

- Badger Mill Creek Storm Detention
- Storm Sewer System

Utility

- Sanitary Sewer
- Water Main
- Street Lighting
- American Transmission Company
- Madison Gas & Electric

Real Estate Acquisition

- Right-of-Way
- Temporary Easements
- Permanent Easements



Project Coordination

Construction

- Access to Business and Residential Properties
- Monthly meetings with business/property owners
- Notify business/property owners in advance of closure or restriction of access
- Rock Blasting
- Overnight Detour for Structure Construction
- Special Events (PGA Champions Golf Tournament, WI Ironman, Epic UGM)



Construction Staging

Hoffman Construction




Project Website & Notifications

Project Website Information & Subscribe to Email Updates:

<http://www.cityofmadison.com/engineering/projects/county-highway-pd>

County Highway PD



Project Details

- Project Type: Road Construction
- Location: 7700 McKee Rd, Madison, WI
- Area: West
- Impact: Major
- Estimated Schedule: 03/15/2017 to 11/01/2017
- Project Status: In Design

Project Contact

Chris Petykowski
(608) 267-8678
cpetykowski@cityofmadison.com

Active Project List

Subscribe to Email List

Subscribe to the CTH PD (McKee Rd) Updates email list

Email: *

Last Updated 05/27/2016

Update - Public Information Meeting #2 Scheduled for June 9, 2016 at 6:30 PM, see details below...

Limits
CTH PD (McKee Rd) from CTH M to Maple Grove Rd

Schedule
March 2017 through October 2017

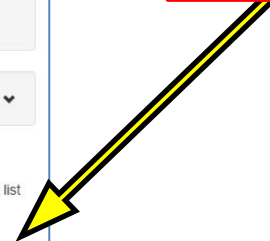
Details
The CTH PD project includes reconstruction of CTH PD to a 4 lane divided urban arterial street with bike lanes, curb & gutter, sidewalk and a curbed, grassed median. Street Lighting, Traffic Signals, Storm sewer, Water Main and Sanitary Sewer are included in the project also. A pedestrian and bicycle overpass for the Ice Age Junction Path is proposed just west of High Point Road.

Public Information Meetings

Public Information Meeting #1
The City and County held a public information meeting for this project on August 18, 2015 at the Meadowwood Neighborhood Center (5750 Raymond Rd. Madison, WI). The presentation and plans can be viewed below:
Presentation [PDF](#)
Plans [PDF](#)

Public Information Meeting #2
The City and County are holding a 2nd Public Information Meeting on June 9, 2016 at 6:30 PM at Chavez Elementary School (3502 Maple Grove Rd. Madison, WI). Staff will provide a presentation and be able to answer questions about the project. Public are encouraged to attend.

Email Updates



Questions or Comments?

Construction Contacts:

Chris Petykowski, P.E.

City of Madison Engineering

608-267-8678

cpetykowski@cityofmadison.com

Chad Raschein

CGC, inc.

608-255-1364

craschein@cgcinc.net

