



Public Involvement Meeting #2

Autumn Ridge Path

(Milwaukee Street – Ziegler Road)

Public Information Meeting
City of Madison Engineering Division
March 2, 2023

Thank you for attending. We will begin shortly...



Meeting Technical Housekeeping

- This meeting will be recorded and posted to the project page.
- All attendees should be muted to keep background noise to a minimum.
- Use the “chat” button for technical issues with meeting to troubleshoot with staff to assist.
- Use the “Q and A” button to type questions about presentation. Questions will be answered live after the presentation.
- Inappropriate questions may be dismissed.
- Use the “raise your hand” button to verbally ask your question. You will be prompted to unmute when it is your turn.

This meeting is being recorded.

It is a public record subject to disclosure.

By continuing to be in the meeting, you are consenting to being recorded and consenting to this record being released to public record requestors.



How to Participate

The screenshot displays a Zoom webinar interface. At the top, a green banner indicates "You are viewing City of Madison's screen" with a "View Options" dropdown. The main content is a shared Microsoft Excel spreadsheet showing a calendar for 2019 and 2020. The spreadsheet has columns for months and rows for years. A "City of Madison" logo is visible in the top right corner of the shared screen. Below the spreadsheet, there are two audio options: "Phone Call" and "Computer Audio". A blue button labeled "Join Audio by Computer" is positioned below these options, with a red arrow pointing to it. At the bottom of the Zoom interface, there is a "Join Audio" button with a headset icon, also indicated by a red arrow. Other icons for "Q&A", "Chat", and "Raise Hand" are visible in the bottom center, and a "Leave Webinar" button is in the bottom right.



Make sure to join audio



How to Participate

The screenshot displays a Zoom meeting interface. At the top, a green banner reads "You are viewing City of Madison's screen" with a "View Options" dropdown. Below this is a Microsoft Excel spreadsheet with a ribbon menu and a grid of data. The spreadsheet shows a calendar for 2019 and 2020. In the bottom right corner of the spreadsheet, there is a small window titled "City of Madison".

Overlaid on the spreadsheet are two audio control buttons: "Phone Call" and "Computer Audio". A blue button labeled "Join Audio by Computer" is positioned below these. At the bottom of the Zoom window, there is a toolbar with icons for "Join Audio", "Q&A", "Chat", and "Raise Hand". A red arrow points to the "Raise Hand" icon.

Raise your hand to be unmuted
For comments or ask additional questions.



How to Participate

The screenshot displays a Zoom meeting interface. At the top, a green banner reads "You are viewing City of Madison's screen" with a "View Options" dropdown. The main content is a shared Excel spreadsheet with a ribbon menu and a grid of data. A "City of Madison" logo is visible in the top right corner of the shared content. Below the spreadsheet, there are two audio options: "Phone Call" and "Computer Audio". A prominent blue button in the center says "Join Audio by Computer". At the bottom of the Zoom window, there is a toolbar with icons for "Join Audio", "Q&A", "Chat", and "Raise Hand". A "Leave Webinar" button is located in the bottom right corner.

Use chat if you have technical issues or a question for the panelists



CITY OF MADISON



How to Participate

The screenshot displays a Zoom meeting interface. At the top, a green banner reads "You are viewing City of Madison's screen" with a "View Options" dropdown. Below this is a shared Excel spreadsheet with a ribbon menu and a grid of data. A "City of Madison" watermark is visible on the right side of the spreadsheet. In the center, a dark overlay contains two buttons: "Phone Call" and "Computer Audio". Below these is a prominent blue button labeled "Join Audio by Computer". At the bottom of the Zoom window, a toolbar includes icons for "Join Audio", "Q&A", "Chat", and "Raise Hand". A red arrow points to the "Q&A" icon. The text "Leave Webinar" is visible in the bottom right corner of the Zoom window.

Use Q/A if you have questions.
We will answer after the presentation



How to Participate

The screenshot displays a Zoom meeting interface. At the top, a green banner reads "You are viewing City of Madison's screen" with a "View Options" dropdown. The main area shows a shared Microsoft Excel spreadsheet with a "City of Madison" watermark. The spreadsheet contains a calendar for 2019 and 2020. Meeting controls are visible at the bottom: "Join Audio" (with a headset icon), "Q&A", "Chat", "Raise Hand", and "Leave Webinar" (in red text). A "Phone Call" button is also present. A blue button labeled "Join Audio by Computer" is highlighted in the center.

To leave the meeting
click here

CITY OF MADISON



Introductions & Project Contacts

Chris Petykowski, P.E.
City of Madison Engineering
(608) 267-8678
cpetykowski@cityofmadison.com

Aaron Canton
City of Madison Engineering
(608) 262-4763
acanton@cityofmadison.com

Darren Fortney, AICP, LEED-GA
SEH Inc.
(608) 620-6191
dfortney@sehinc.com

Hannah Mohelnitzky
City of Madison Engineering
Public Information Officer
(608) 242-6003
hmoelnitzky@cityofmadison.com


Renee Callaway
City of Madison Bike/Ped Administrator
(608) 266-6265
recallaway@cityofmadison.com

Alder Erik Paulson
City of Madison Common Council
district3@cityofmadison.com



Meeting Outline & Expectations

6:05 pm	Presentation
6:30 – 7:30 pm	Q & A / Comments



Meeting Goals



- Purpose & Need of the Project
 - Benefits to the Community
- Preliminary Design Features
 - Pathway & Structures
 - Aesthetics & Lighting
- Project Schedule
 - Design and Construction
- Provide Feedback & Ask Questions


Project Overview




Project Overview – “Concept”



Project Purpose & Need



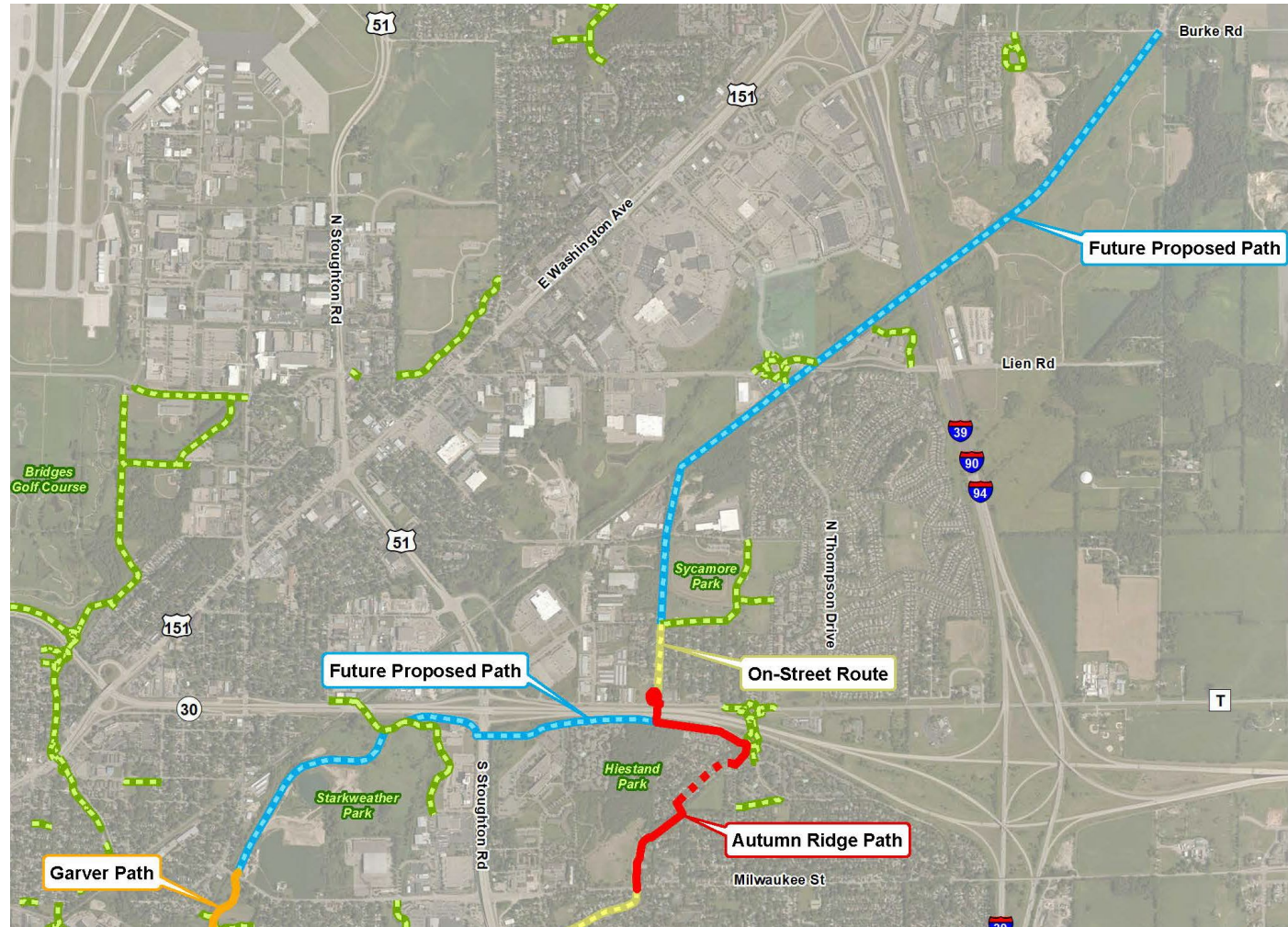
- System Connectivity Through Series of Paths and Low Volume Streets
- Link Eastside Neighborhoods, Parks and Commercial Areas to Capitol City Path and Downtown
- Remove Barriers (Hwy 30 Crossing)



Future Pathway Network



Future Pathway Network



Proposed Improvements - Path



Typical Section

- 10-ft Wide Asphalt Path
- 14-ft Clear Width Across Structures, With Vertical Protection



Proposed Improvements



Hiestand Park: 4(f) Resource Evaluation & Documentation:

Special consideration given to certain park lands and conservation areas as well as to National Register or Register eligible historic sites.

Proposed Improvements



Proposed Improvements



Proposed Improvements - Structure



Proposed Improvements - Structure



Proposed Improvements - Structure



Proposed Improvements - Structure



Proposed Improvements



Pathway Lighting

- Along Path
 - User Safety & Security
 - On “All” Night
- LED Fixtures with Spill Control Feature
 - 3000K Color Temperature
 - 20-ft Poles
- Shielded Lighting



Project Schedule & Costs

Fall 2019 – Winter 2023

- Planning and Connectivity
- Public Information Meeting #1 (Nov 2, 2019)
- Preliminary Design
- Environmental Document

Spring 2023

- Preliminary Design
- Public Information Meeting #2

Summer 2023

- Final Design

Winter 2023

- Bidding

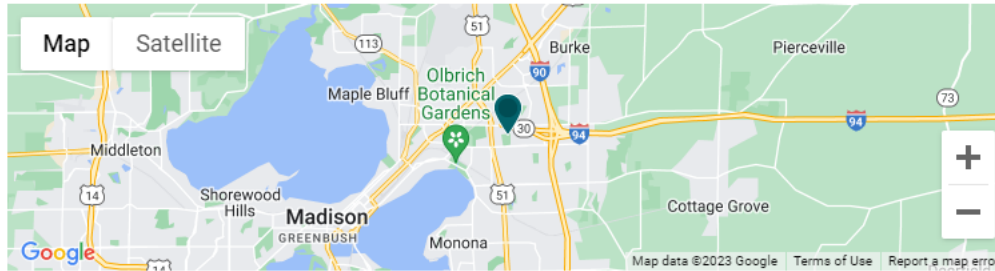
2024

- Construction
- \$5.7 – 6.0 M (estimate)



Project Information & Website

<https://www.cityofmadison.com/engineering/projects/autumn-ridge-path>
Autumn Ridge Path



Last Updated: 02/13/2023

Latest Update

12/27/2022 Update:

A public information meeting has been scheduled for this project for 6 p.m., March 2, 2023, via Zoom. Registration is required prior.

[March 2, 2023 Public Information Registration](#)

If you need an interpreter, translator, materials in alternate formats or other accommodations to access this service, activity or program, please call Aaron Canton, acanton@cityofmadison.com, 608-242-4763.

Si necesita un intérprete, un traductor, materiales en formatos alternativos u otros arreglos para acceder a este servicio, actividad o programa, comuníquese inmediatamente al número de teléfono que figura a continuación.


Yog tias koj xav tau ib tug neeg txhais lus, ib tug neeg txhais ntauw, cov ntauw ntauw ua lwm yam los sis lwm cov kev pab kom siv tau qhov kev pab, kev ua num los sis kev pab cuam no, thov hu rau tus xov tooj hauv qab no tam sim no.


Project Overview

The City has been awarded Federal funds to assist with construction of the Autumn Ridge Path, which is

Project Details

 **Project Type**
[Bike](#)

 **Location**
4302 Milwaukee Street
Madison, WI 53714

 **Alder District**
[District 3](#), [District 15](#)

 **Status**
In Design

Project Contact

Aaron Canton
608-242-4763
acanton@cityofmadison.com

Subscribe to Bike Madison Updates

Email

SUBSCRIBE

Subscribe
for Email
Updates



MADISON



Comments or Questions ?

