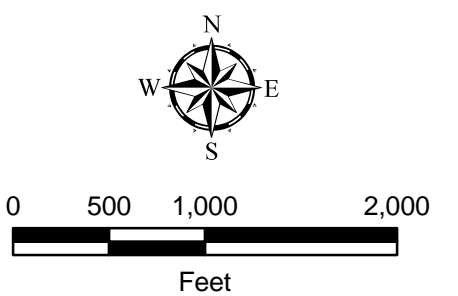


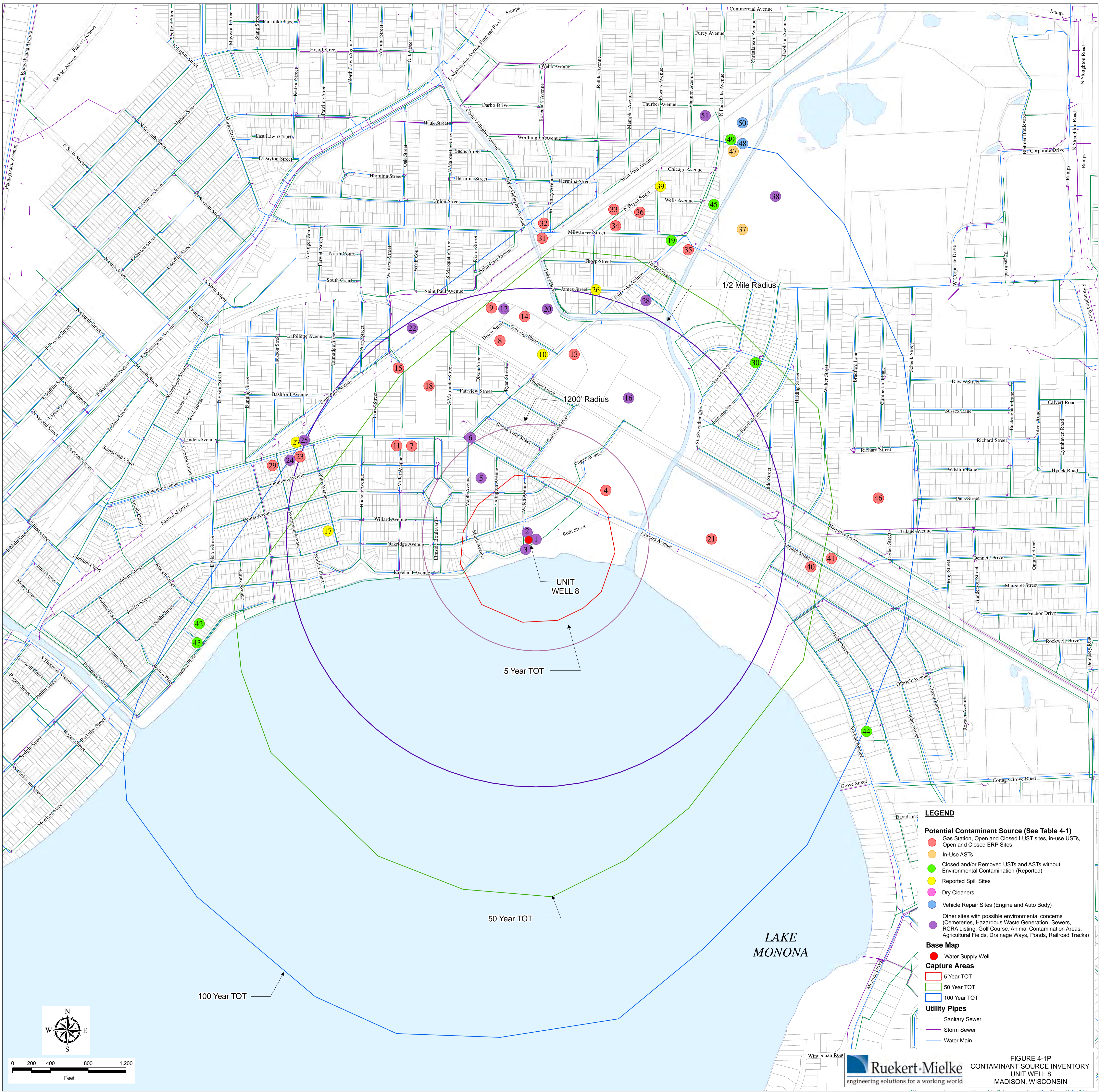
I:\Projects\8112-Madison\WU002101\Well8\PolenContam.mxd



55 POTENTIAL CONTAMINANT SOURCE OR ROUTE TOT-TIME OF TRAVEL



FIGURE 4-1
CONTAMINANT SOURCE INVENTORY
UNIT WELL 8
MADISON, WISCONSIN



LEGEND

Potential Contaminant Source (See Table 4-1)

- Gas Station, Open and Closed LUST sites, in-use USTs, Open and Closed ERP Sites
- In-Use ASTs
- Closed and/or Removed USTs and ASTs without Environmental Contamination (Reported)
- Reported Spill Sites
- Dry Cleaners
- Vehicle Repair Sites (Engine and Auto Body)
- Other sites with possible environmental concerns (Cemeteries, Hazardous Waste Generation, Sewers, RCRA Listing, Golf Course, Animal Contamination Areas, Agricultural Fields, Drainage Ways, Ponds, Railroad Tracks)

Base Map

- Water Supply Well

Capture Areas

- 5 Year TOT
- 50 Year TOT
- 100 Year TOT

Utility Pipes

- Sanitary Sewer
- Storm Sewer
- Water Main

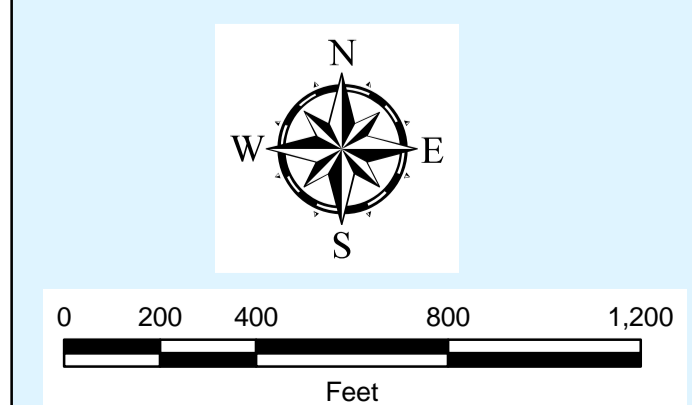


FIGURE 4-1P
CONTAMINANT SOURCE INVENTORY
UNIT WELL 8
MADISON, WISCONSIN



I:\Projects\112-Madison\112-002\101\112\Map\ContaminantSource.mxd