



# **BASSETT STREET**

Public Informational Meeting  
November 26, 2018

Mike Cechvala  
mcechvala@cityofmadison.com

Alexandra Heinritz  
aheinritz@cityofmadison.com

# Welcome

---

## **Goal**

*Madison will have a safe, efficient, and affordable regional transportation system that offers a variety of choices among transportation modes.*

## **Mission**

*To develop and maintain a safe, efficient, economical, equitable, and sustainable transportation system for Madison's residents and visitors in a way that is consistent with the City's land use system and regional transportation goals.*



# Agenda

---

Location

Existing Conditions

Goals & Objectives

Public Input



# Location



 Study Area



# Existing Conditions

Bassett Street



**Johnson Street**

**New Cycle Track**

**Bassett Street**

**Recently Constructed Section**



Main Street

Bassett Street

2019 Reconstruction





Wilson Street

Bassett Street

Future Reconstruction



**Broom Street**

*Wilson Street*

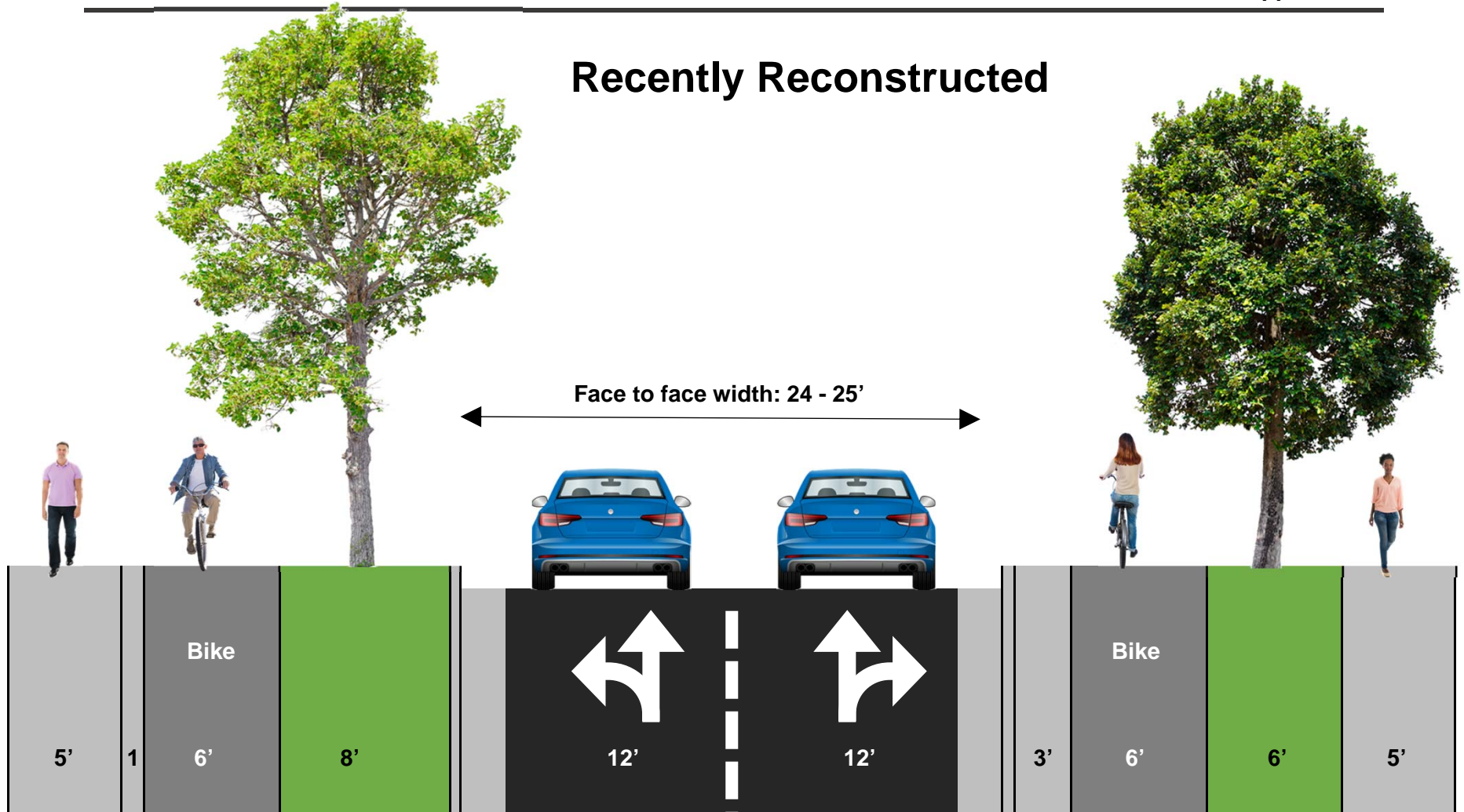
**Future Reconstruction**



# Existing Cross Section – Gorham to Dayton

Dimensions are approximate

Recently Reconstructed

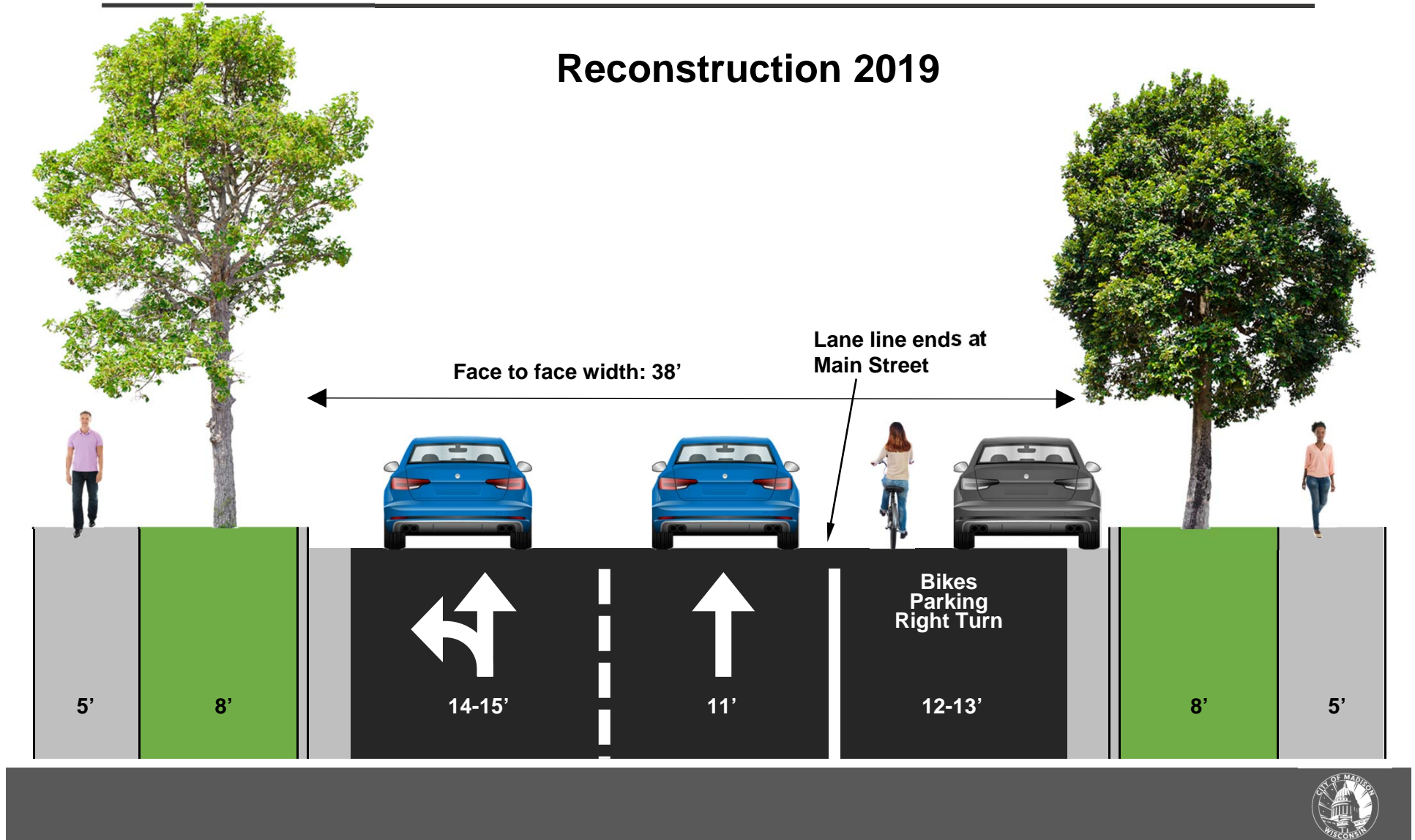


Looking Southeast

# Existing Cross Section – Dayton to Wilson

Dimensions are approximate

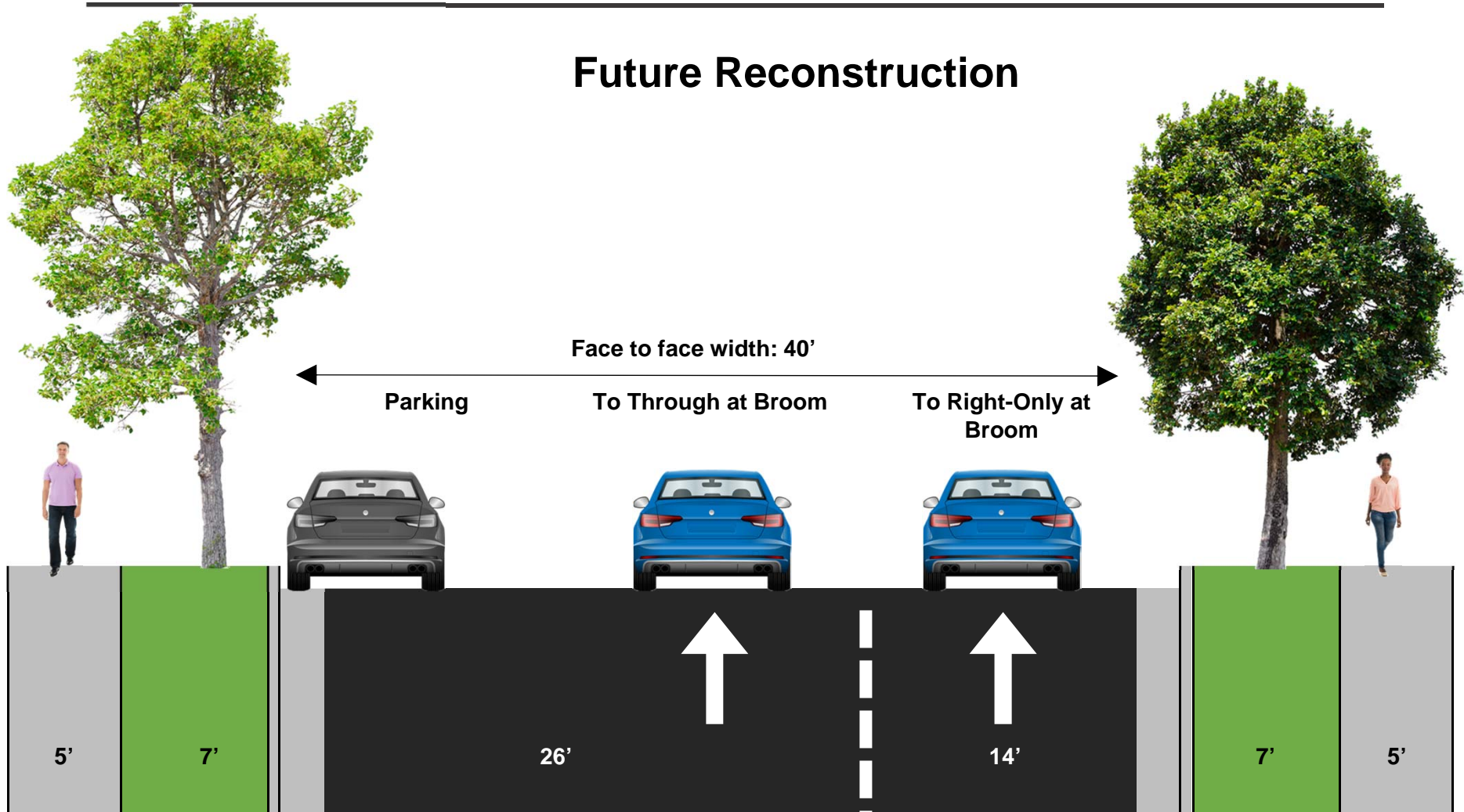
## Reconstruction 2019



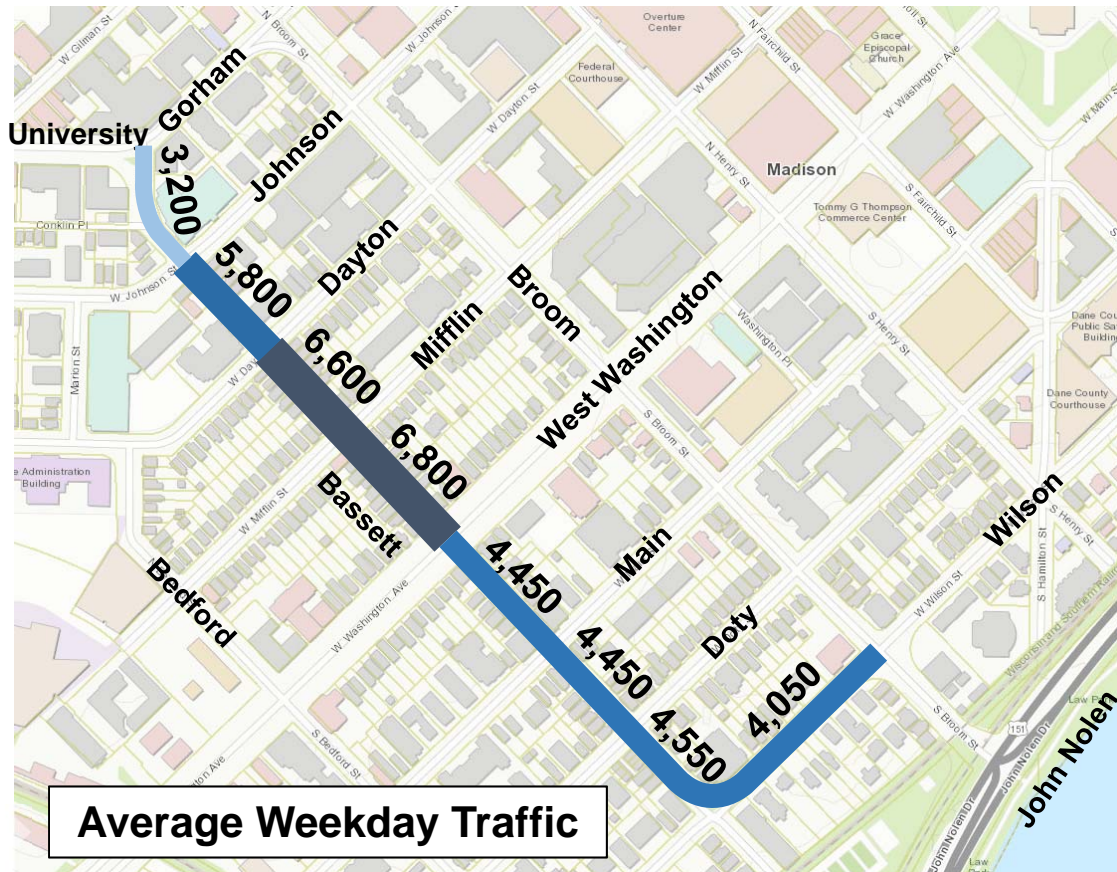
# Existing Cross Section – Wilson Street

Dimensions are approximate

## Future Reconstruction

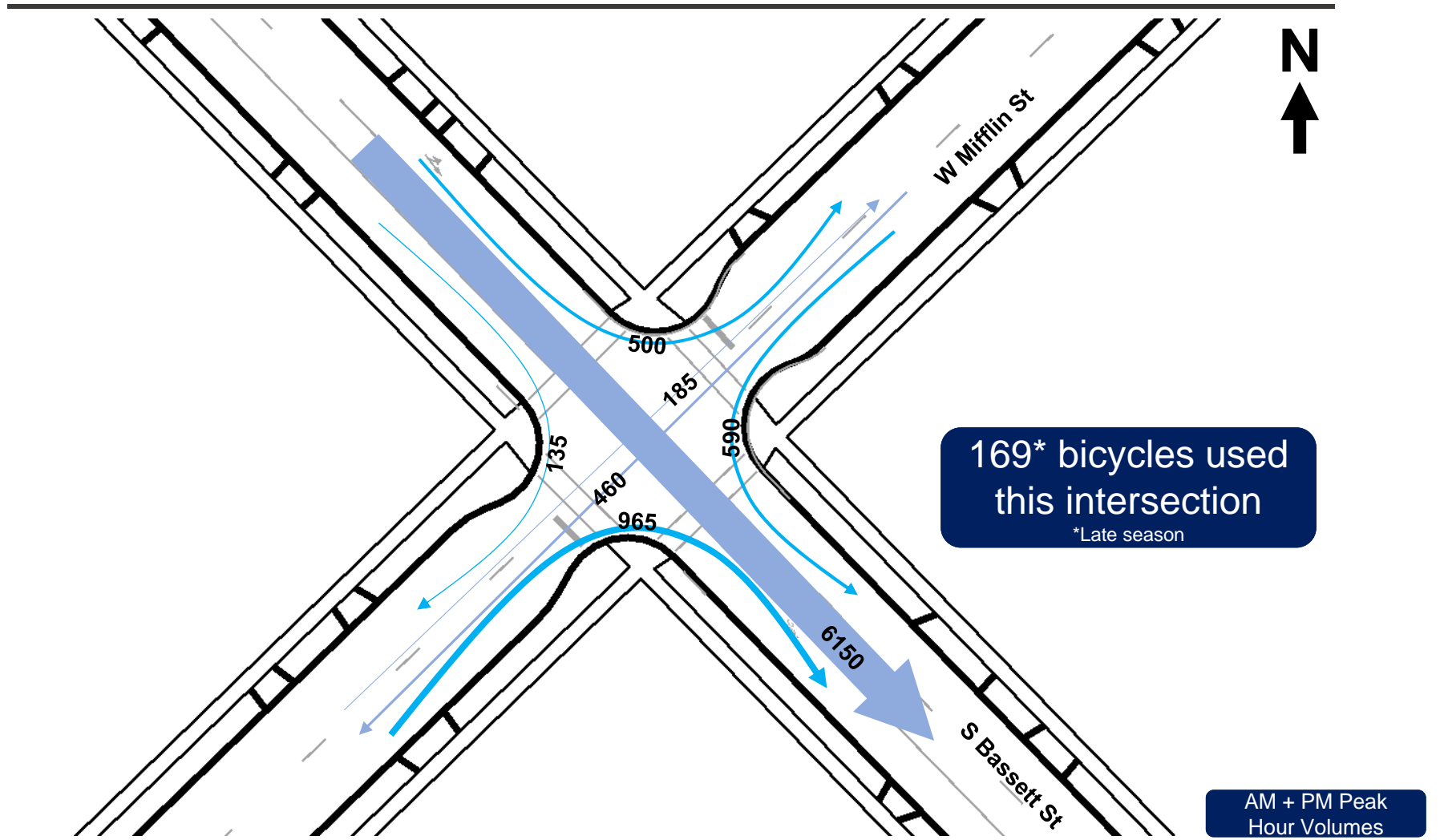


# Daily Traffic Volumes



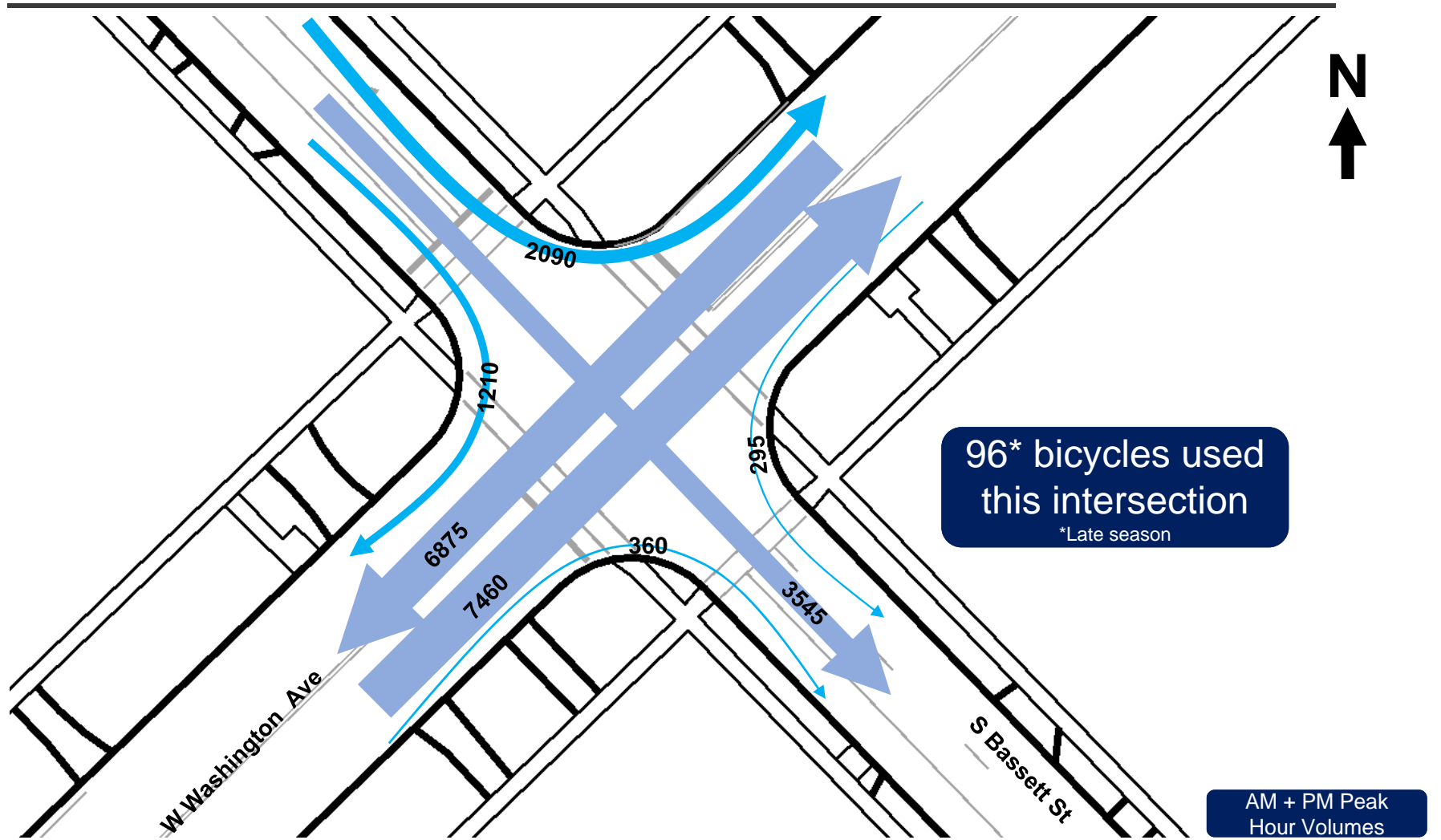
# Daily Traffic Volumes

N Bassett St and W Mifflin St



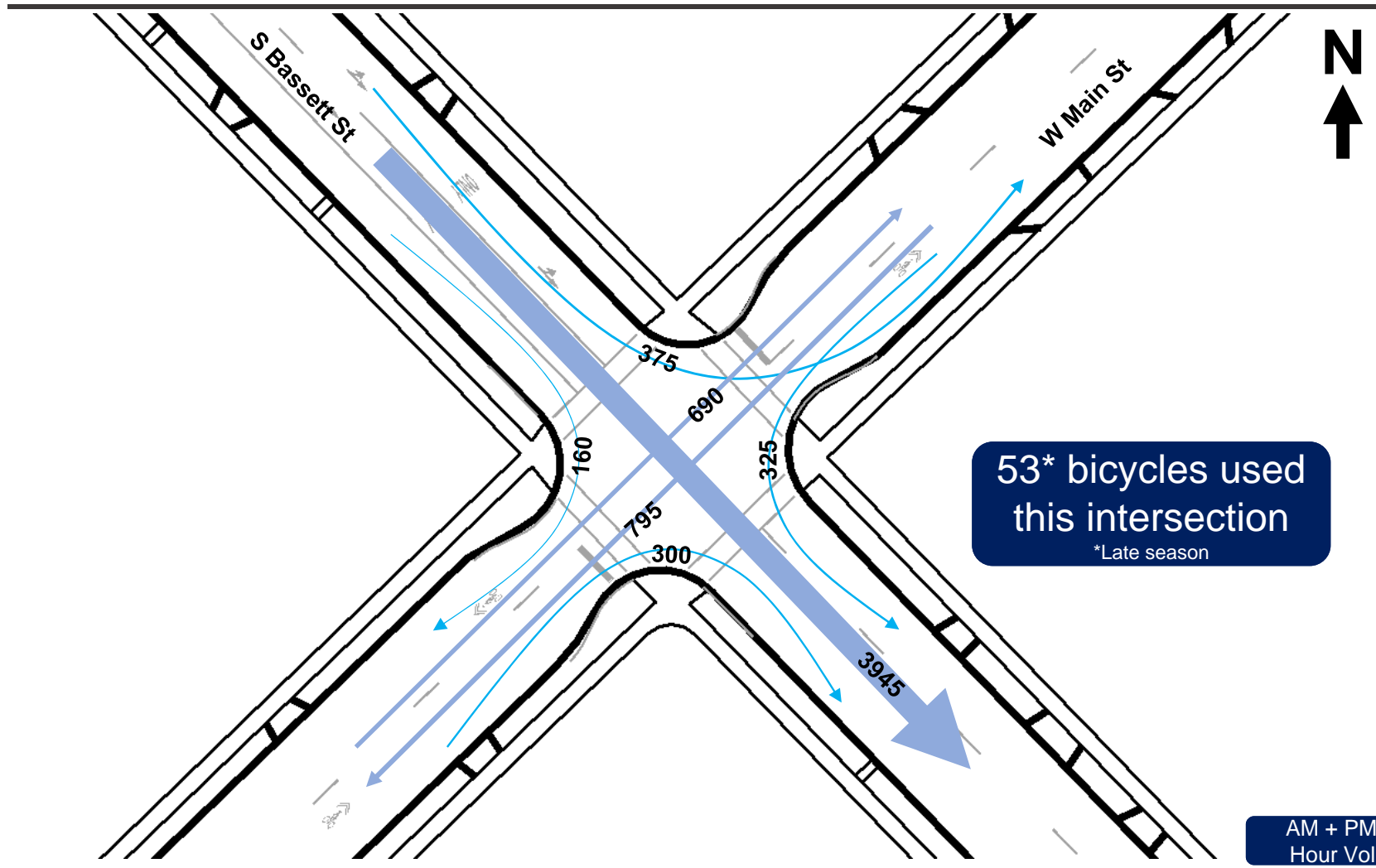
# Daily Traffic Volumes

N Bassett St and W Washington Ave



# Daily Traffic Volumes

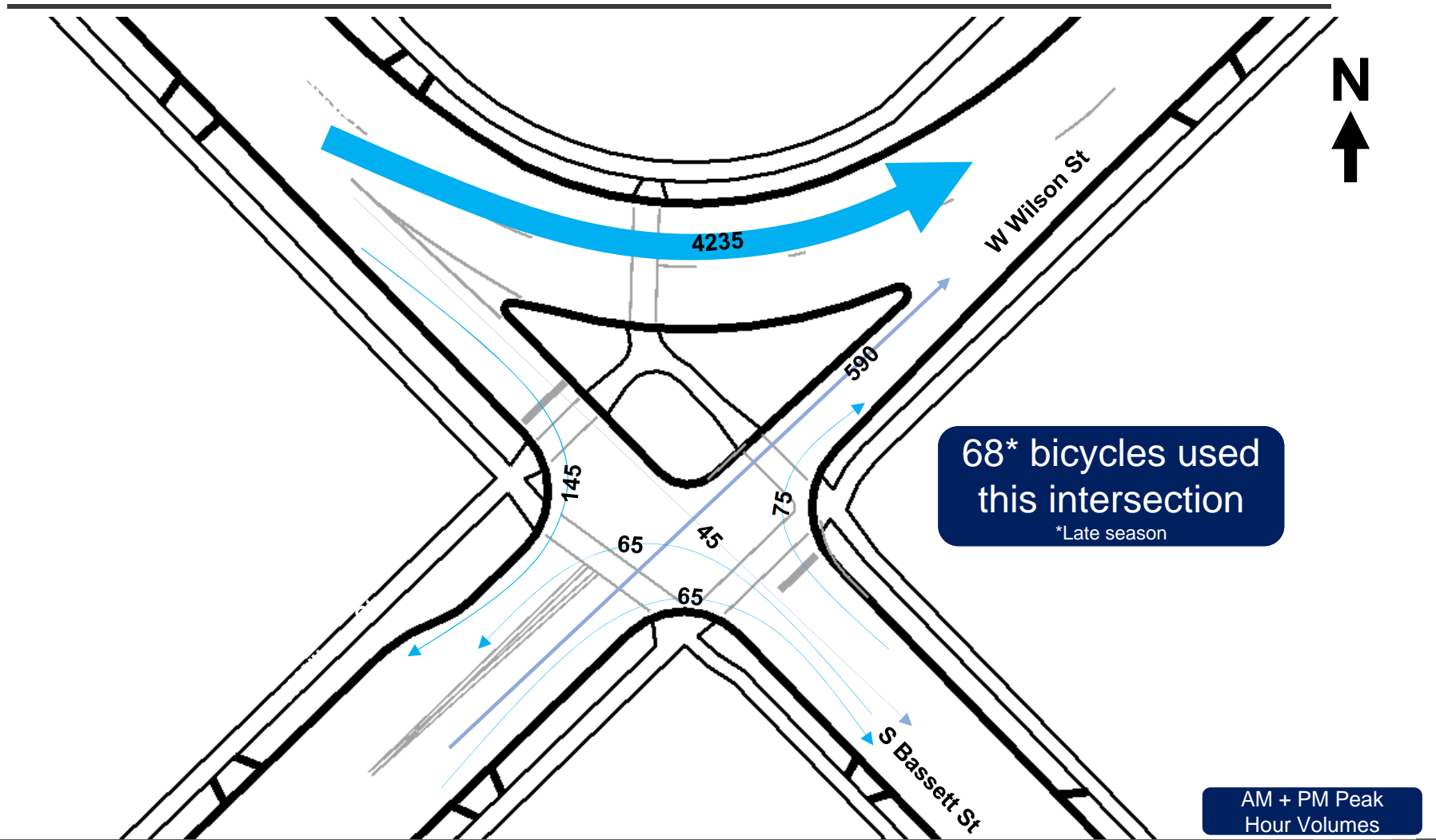
N Bassett St and W Main St





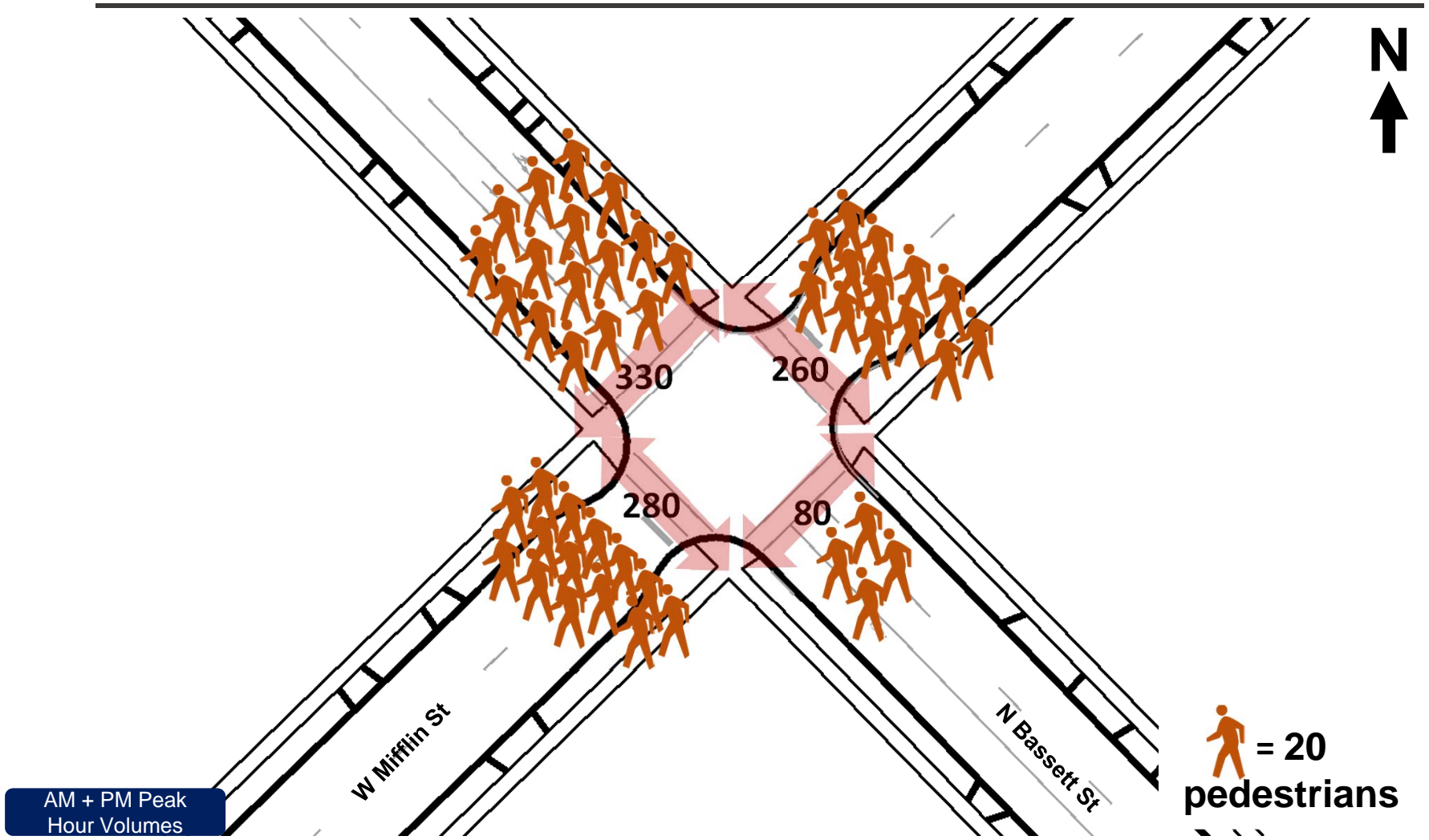
# Daily Traffic Volumes

N Bassett St and W Wilson St



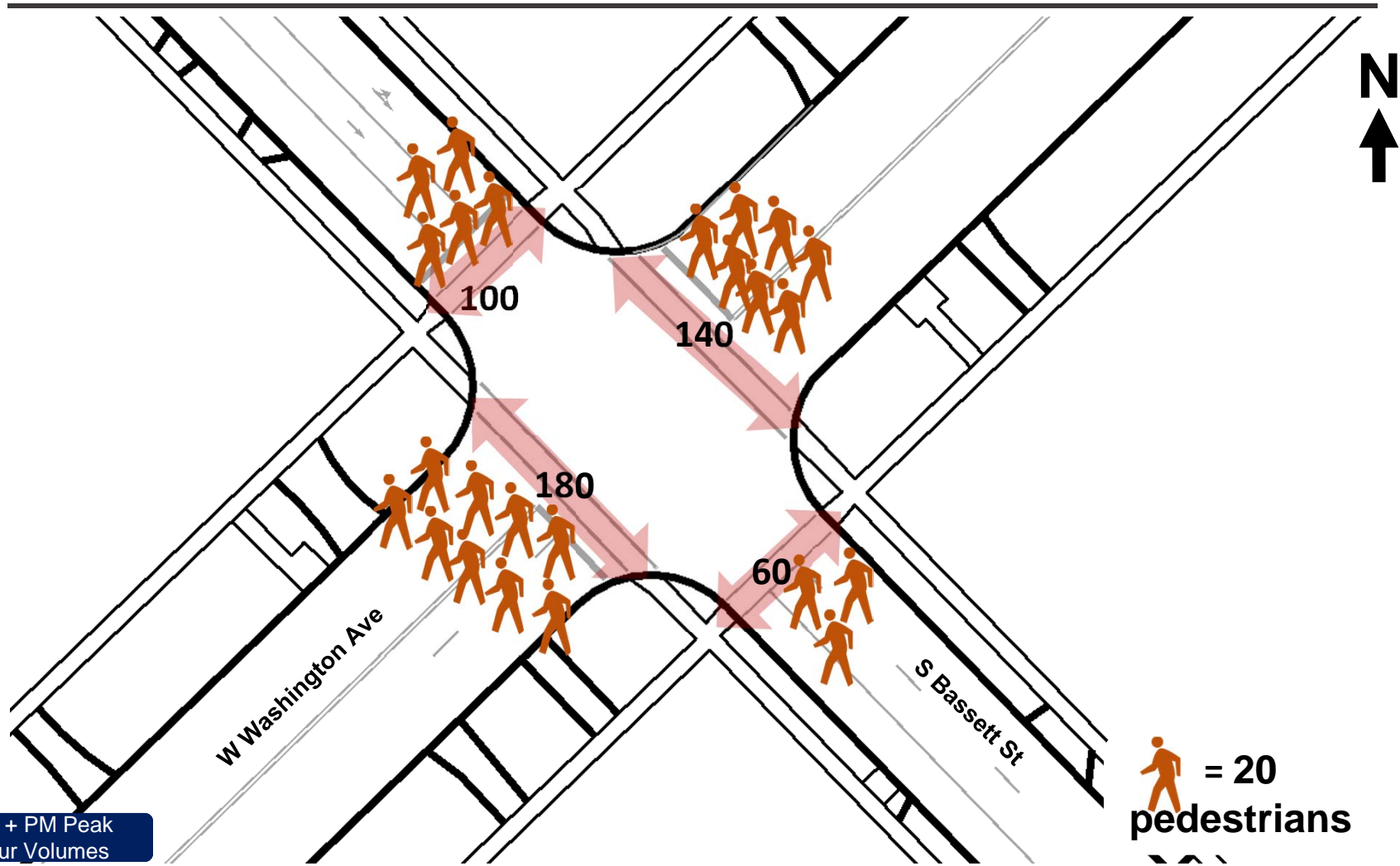
# Daily Pedestrian Volumes

N Bassett St and W Mifflin St



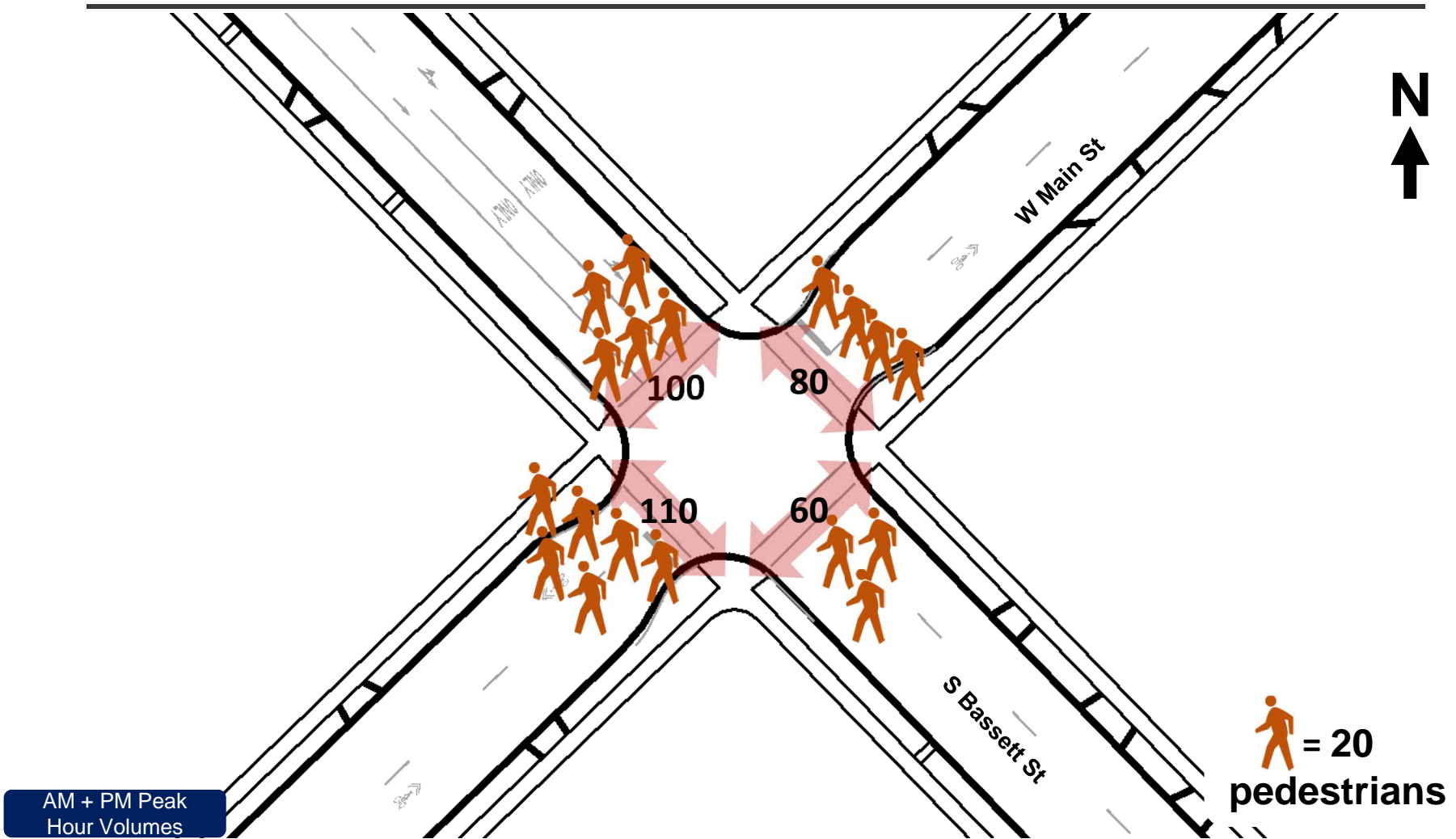
# Daily Pedestrian Volumes

N Bassett St and W Washington Ave



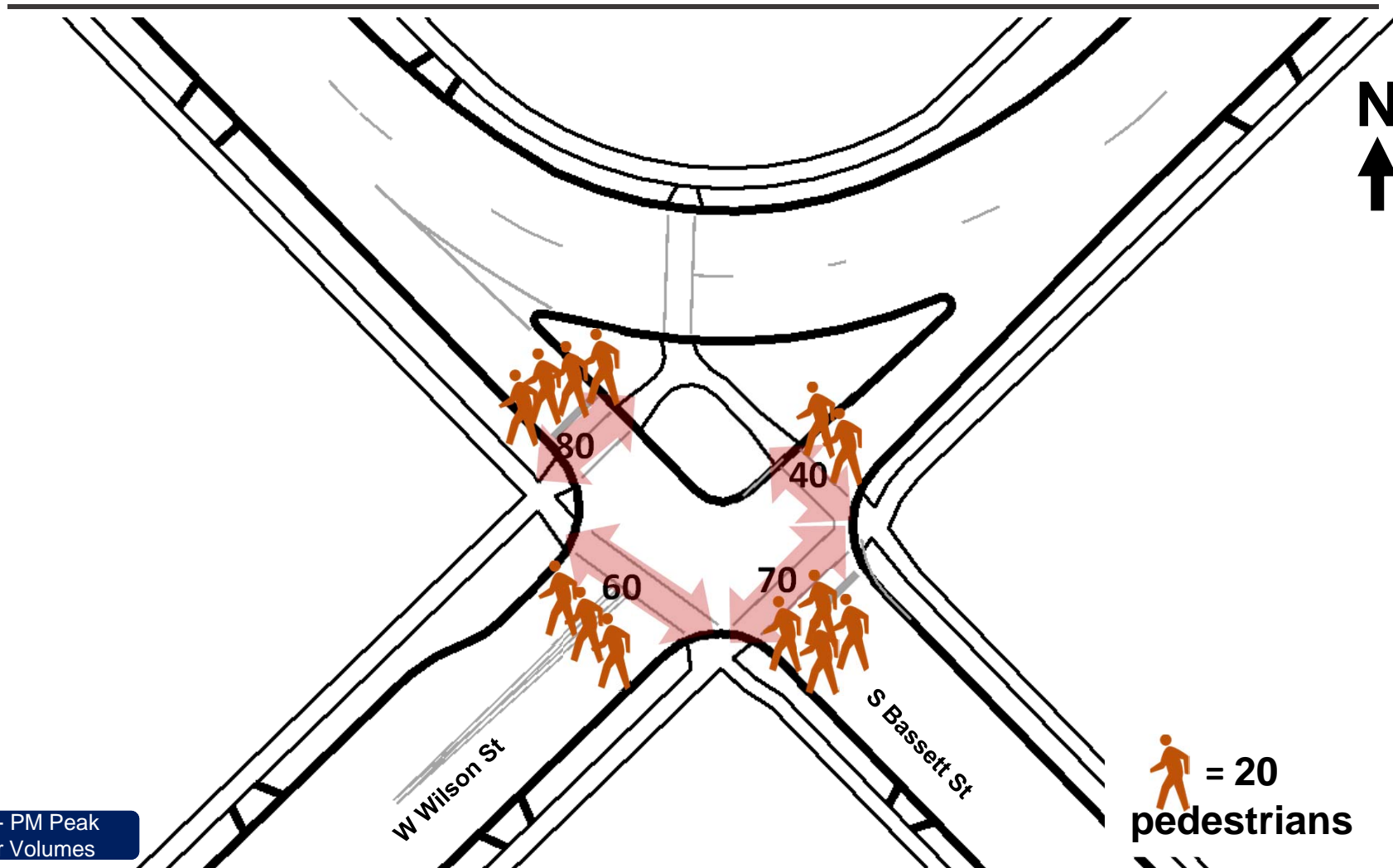
# Daily Pedestrian Volumes

N Bassett St and W Main St

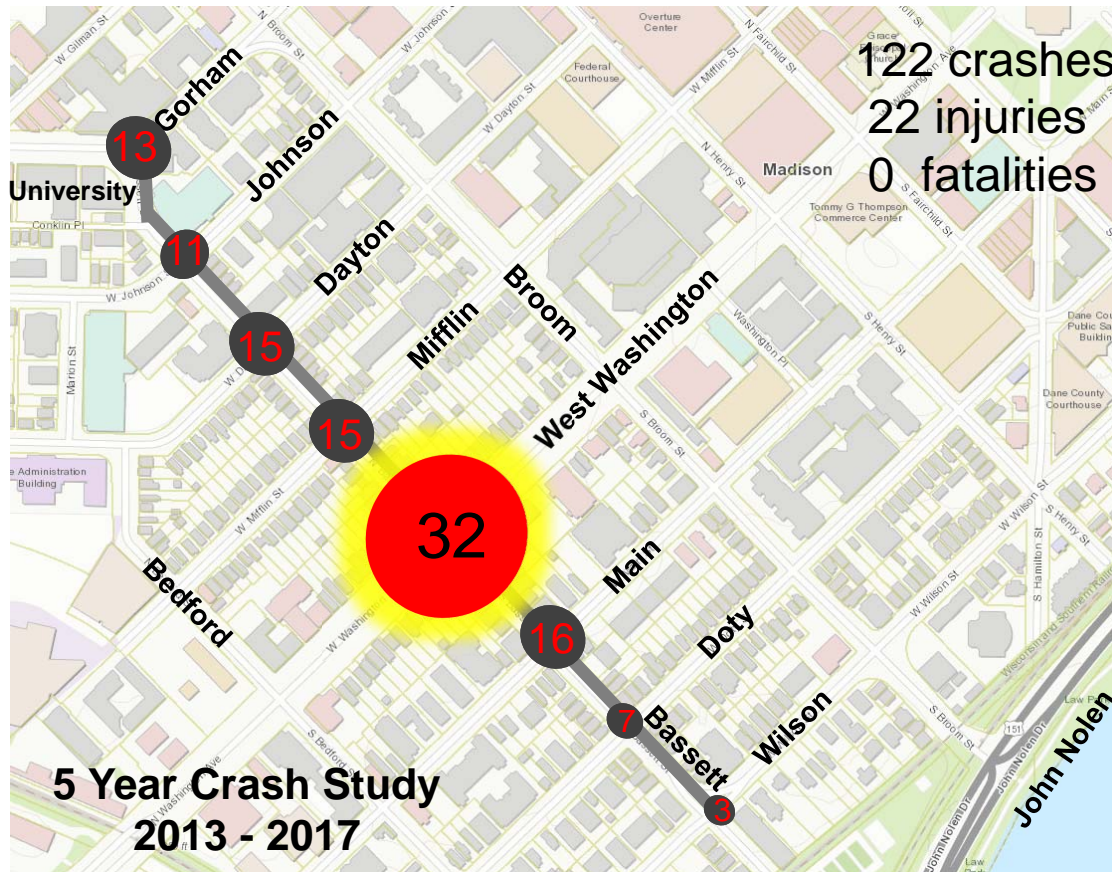


# Daily Pedestrian Volumes

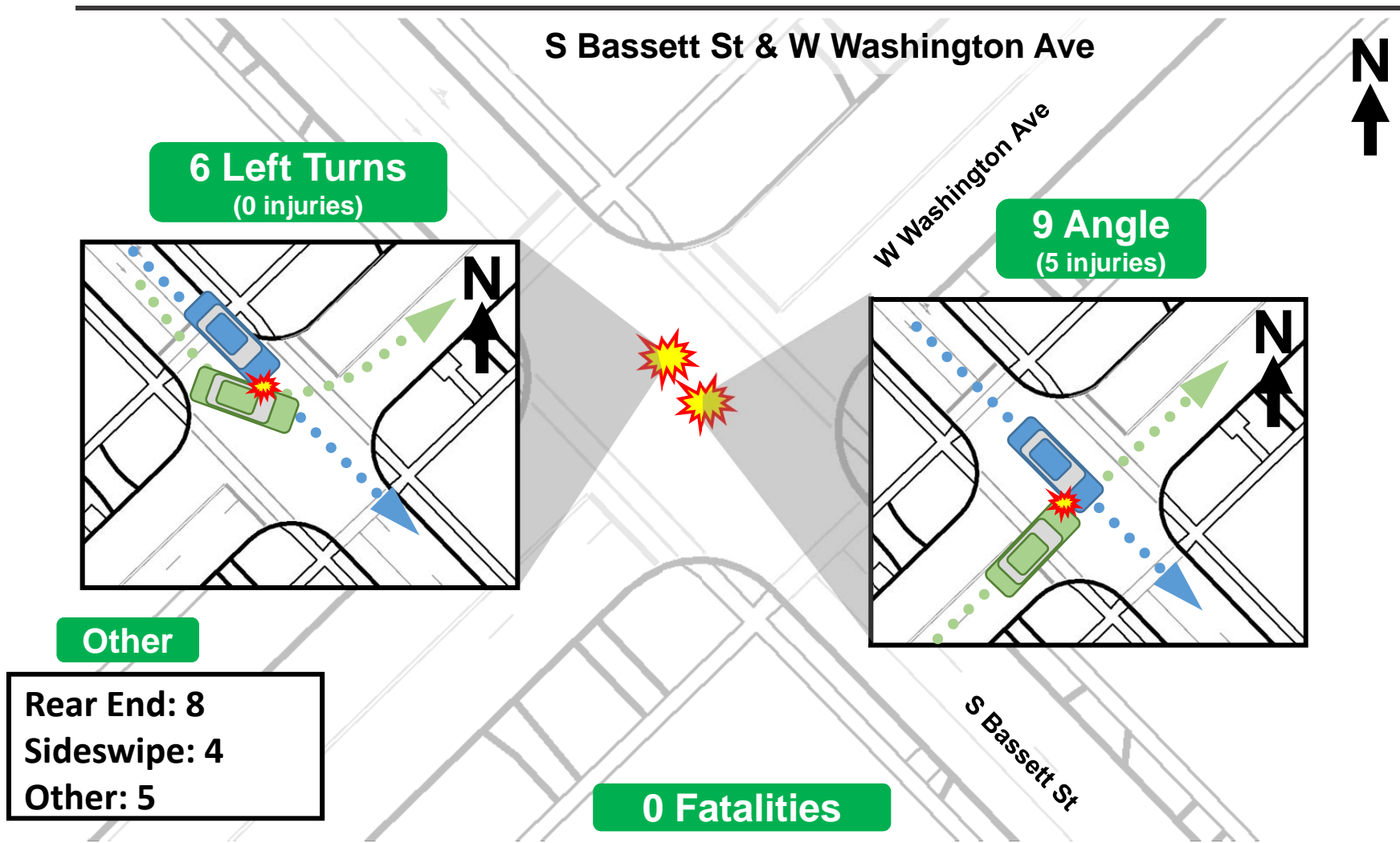
N Bassett St and W Wilson St



# Crashes 2013-2017



# S Bassett & W Washington Ave St Crashes



# Bike Routing & Connectivity





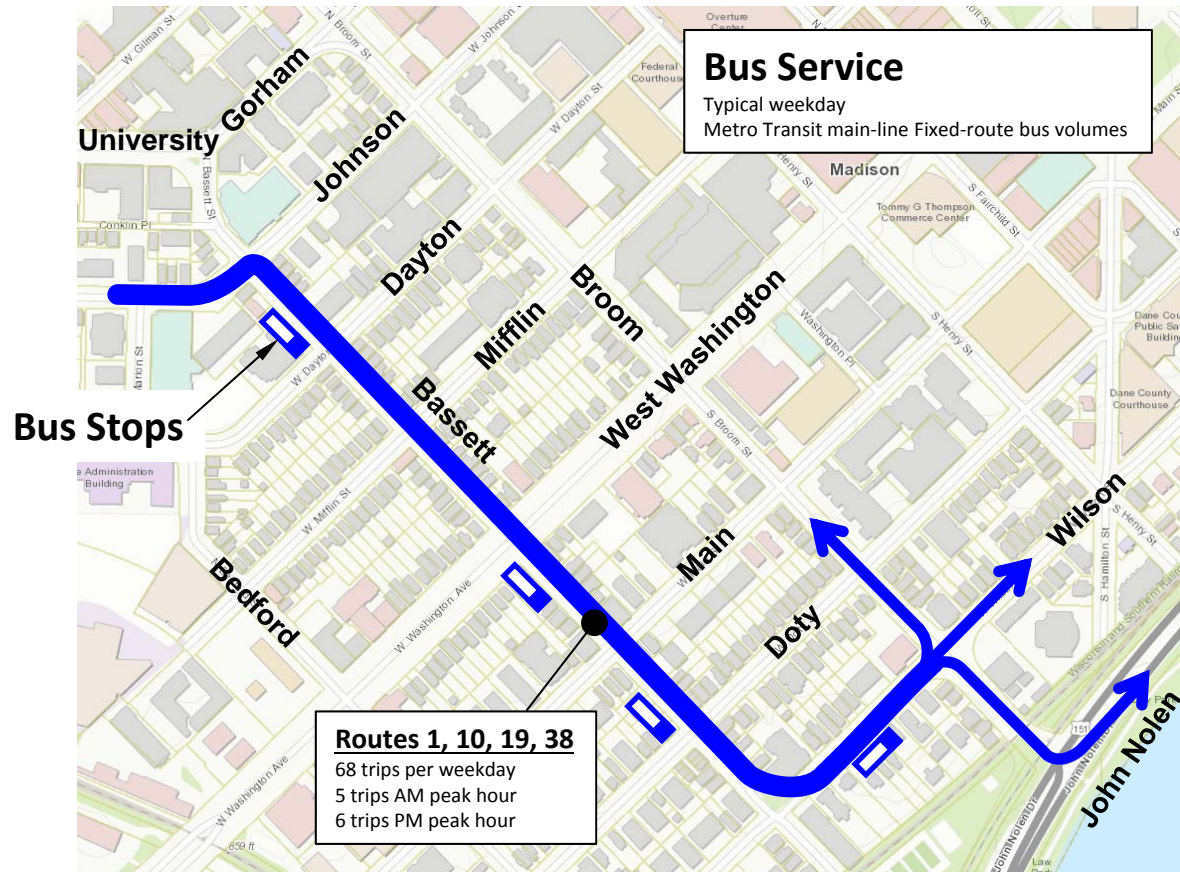
# 2015 Bicycle Transportation Plan



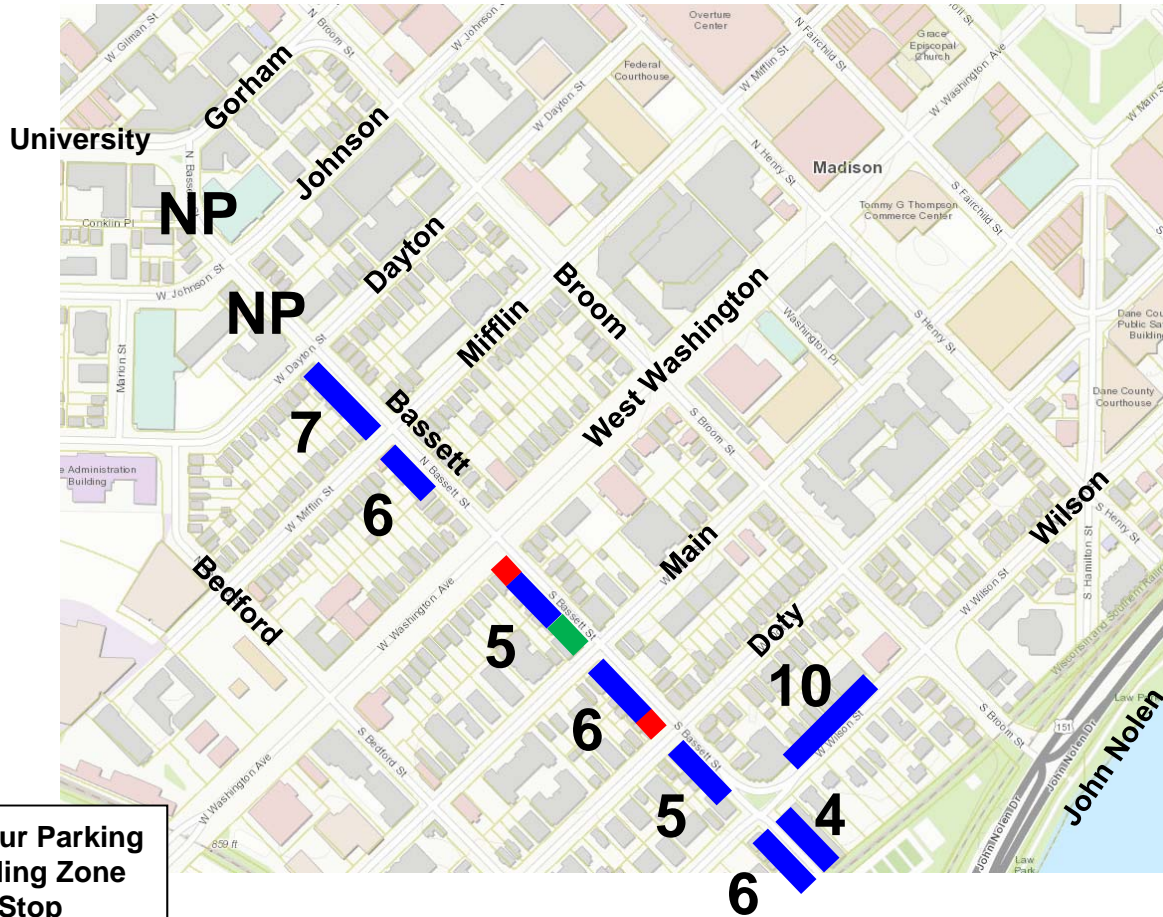


Possible Bike Connection

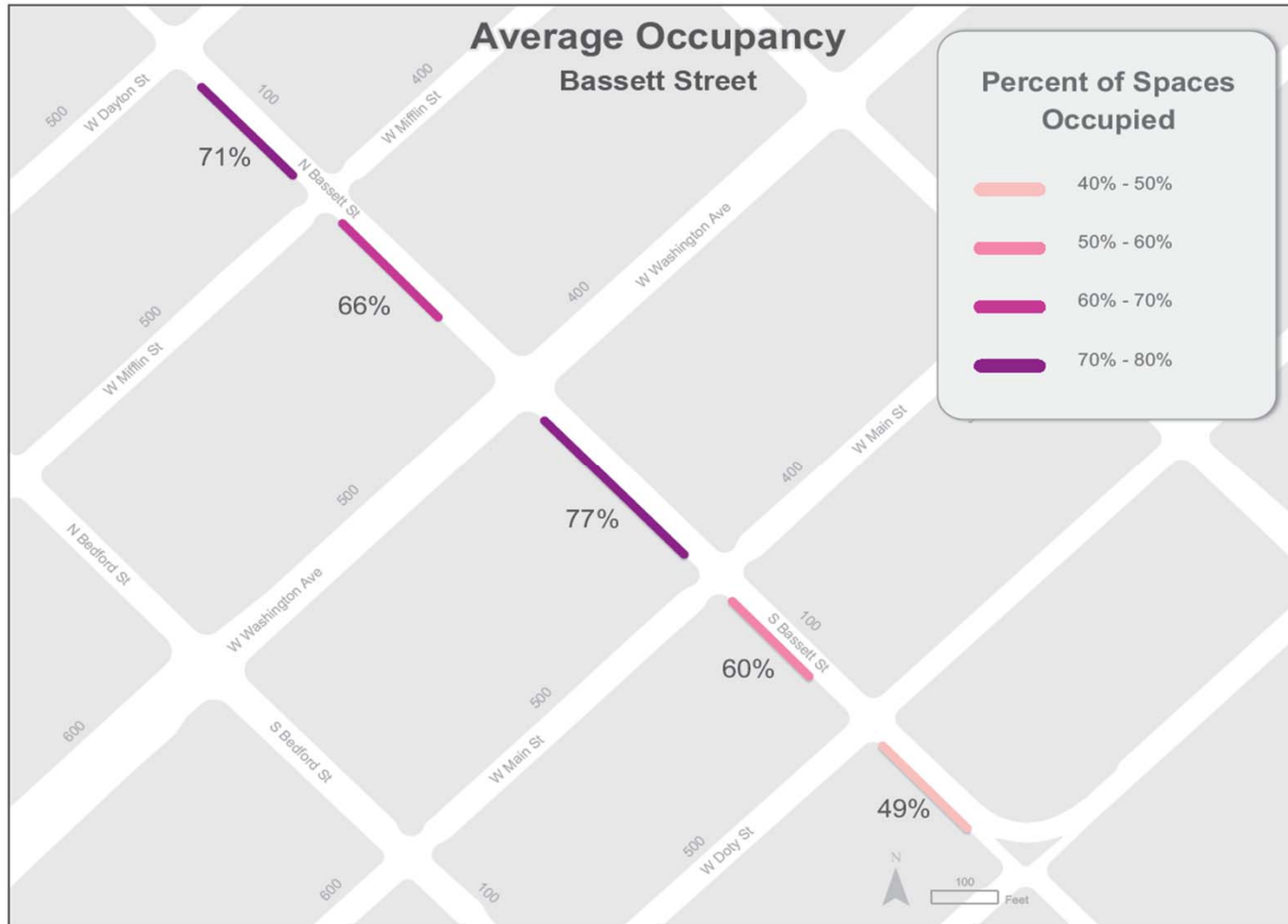
# Metro Transit



# Parking



# Parking Occupancy



# Trees and Canopy



Variety	Number
Maple	29
Linden	16
Elm	13
Ash	12
Locust	10
Other	14

# Goals & Objectives

Bassett Street



# Goals and Objectives

---

Provide safety for all modes of transportation

Provide comfortable bike connection from University Ave to Lake Monona

Satisfy parking needs

Preserve healthy canopy/terrace

More below ...





# Goals and Objectives

---

Provide safe and comfortable pedestrian crossings

Preserve existing infrastructure investments

Provide a corridor plan for Bassett Street

Maintain/improve transit

Improve operation and safety of Bassett Street and W Washington Ave intersection



# Timetable

---

- **Public information meeting #1**
  - **Monday Nov 26, 7:00 pm, Madison Senior Center**
  - **Existing conditions, goals and objectives**
- Public information meeting #2
  - Tuesday Dec 11, 7:00 pm, Madison Senior Center
  - Alternatives and effects
- Transportation Commission
  - December 2018 or January 2019
  - Recommendations
- Design for Dayton to West Washington Reconstruction
  - January 2019
- Construction
  - Summer 2019





# **BASSETT STREET**

Public Informational Meeting  
November 26, 2018

Mike Cechvala  
[mcechvala@cityofmadison.com](mailto:mcechvala@cityofmadison.com)

Alexandra Heinritz  
[aheinritz@cityofmadison.com](mailto:aheinritz@cityofmadison.com)