

South Point Road Reconstruction 2019

April 4th, 2019

Public Information Meeting



Meeting Agenda

- ▶ Staff Introduction
- ▶ Project Overview
 - Project Scope
 - Utility Work
 - Traffic Impacts
- ▶ Assessments
- ▶ Schedule
- ▶ Final Questions and Wrap-up

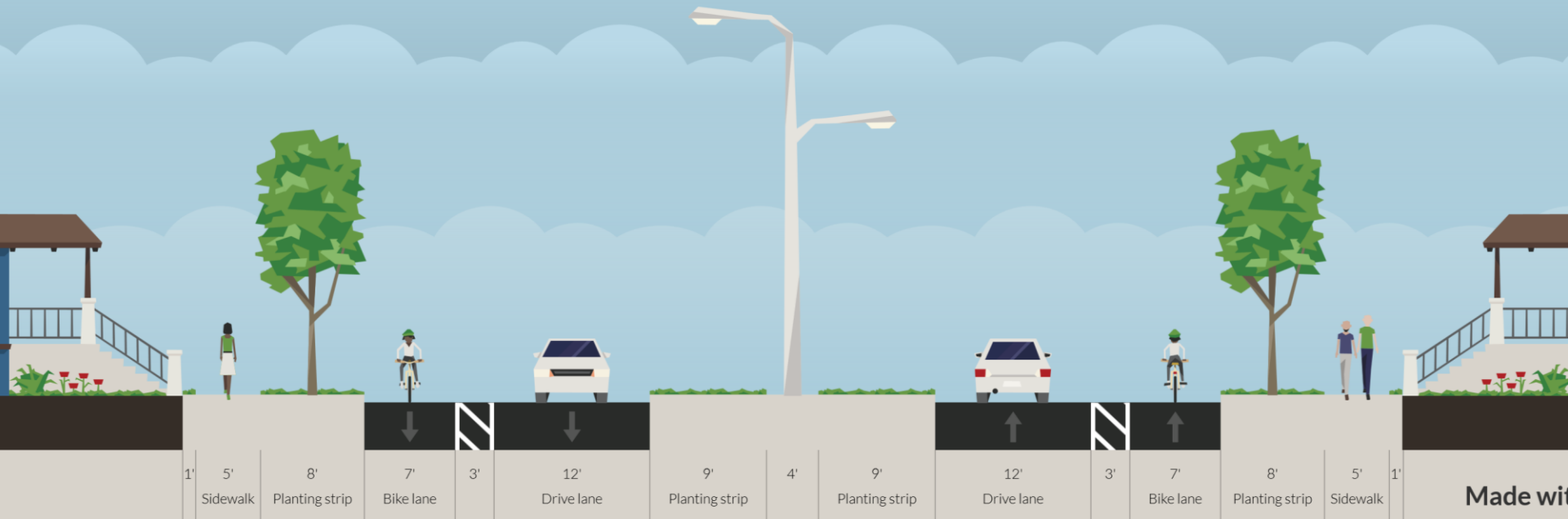



Project Limits



Project Scope

Proposed South Point Road





TAWNY ACORN DRIVE

SUNNY SPRINGS DRIVE


SOUTH POINT ROAD

SOUTH POINT ROAD

WATTS ROAD

HARVEST MOON LN

Project Scope – Roadway


- ▶ Shift northbound travel lanes to the east
 - ▶ Expand and extend medians in corridor
 - ▶ Install curb and sidewalk on east side
 - ▶ Install buffer for bike lane
- 

Why Sidewalk? Why Curb?

▶ Sidewalk

- Provides safe place to walk, out of street
- Increases access to those with mobility issues
- Complete streets


▶ Curb

- Improves drainage, channels stormwater to collection points
 - Prevents erosion of soil beyond the pavement
 - Protects edge of pavement against raveling
 - Delineates the edge of the road; keeps road from widening when re-paved, chip sealed, etc.
 - Helps keep plows in the street
- 

Project Scope – Utilities

- ▶ Add storm sewer pipes for improved flow capacity between Acacia Ridge pond and 1000 Oaks pond(s)
 - Install median gap for overland flow of water between ponds in extreme rain events
- ▶ Street lighting in median
 - Similar to lighting north of project limits

Traffic Impacts

- ▶ Northbound travel will not be available
 - ▶ Southbound travel will be limited
 - ▶ Access will be maintained for driveways on South Point Road
- 

Tentative Project Schedule

- ▶ Board of Public Works Approval: April 17th
- ▶ Common Council Approval: April 30th
- ▶ Construction begins mid-July 2019
 - Approximately 2–3 months to complete



Thank You For Attending!

Project Engineer

Chris Dawson

(608) 261-5537

cdawson@cityofmadison.com

