



# Demetral Park Path: Phase 2

**Public Informational Meeting  
by City of Madison Engineering Division  
December 16<sup>th</sup>, 2020**

- ✓ This meeting will be recorded and posted to the City's project page.
- ✓ All attendees should stay be muted to keep background noise to a minimum.
- ✓ You may use the “raise hand” option at the bottom if you have something that required immediate clarification.
- ✓ Use “chat” option if you are having technical issues and a staff person can try to assist.
- ✓ Please use the “Q&A” option at the bottom of the screen to type your question. Questions will be answered at the end of the presentation. Inappropriate questions may be dismissed.
- ✓ If you cannot ask via typing your question, use the “raise hand” option and you will be unmuted when it is your turn.



**This meeting is being recorded.**

**It is a public record subject to disclosure.**

By continuing to be in the meeting, you are consenting to being recorded and consenting to this record being released to public record requestors.

# How to Participate

The screenshot displays a Zoom webinar interface. At the top, a green banner reads "You are viewing City of Madison's screen" with a "View Options" dropdown. Below this is a shared Excel spreadsheet with a ribbon and data. A "City of Madison" logo is visible in the top right. The main area is a dark grid with a "Phone Call" icon and a "Computer Audio" button. A blue button labeled "Join Audio by Computer" is centered, with a red arrow pointing to it. The bottom toolbar includes "Join Audio" (with a red arrow pointing to it), "Q&A", "Chat", "Raise Hand", and "Leave Webinar".

Make sure to join audio

# How to Participate

The screenshot displays a Zoom webinar interface. At the top, a green banner reads "You are viewing City of Madison's screen" with a "View Options" dropdown. Below this is a shared Excel spreadsheet with a ribbon and a grid. A "City of Madison" window is visible in the top right. The main area is a dark grey grid with a "Phone Call" icon and a "Computer Audio" button. A blue button in the center says "Join Audio by Computer". At the bottom, a toolbar includes "Join Audio", "Q&A", "Chat", "Raise Hand", and "Leave Webinar". A red arrow points to the "Raise Hand" icon.

Raise your hand to be unmuted  
For comments or ask additional questions.

# How to Participate

The screenshot displays a Zoom webinar interface. At the top, a green banner indicates "You are viewing City of Madison's screen" with a "View Options" dropdown. Below this is a shared Excel spreadsheet with a ribbon menu and a grid of data. A "City of Madison" logo is visible in the top right corner. In the center, there are two buttons: "Phone Call" and "Computer Audio". A large blue button labeled "Join Audio by Computer" is prominently displayed. At the bottom, a toolbar contains icons for "Join Audio", "Q&A", "Chat", and "Raise Hand". A "Leave Webinar" button is located in the bottom right corner.



Use chat if you have technical issues or a question for the panelists

# How to Participate

The screenshot displays a Zoom webinar interface. At the top, a green banner reads "You are viewing City of Madison's screen" with a "View Options" dropdown. Below this is a shared Excel spreadsheet with a ribbon menu and a grid of data. A "City of Madison" logo is visible in the top right corner. In the center, there are two audio options: "Phone Call" and "Computer Audio". A prominent blue button in the center says "Join Audio by Computer". At the bottom, a toolbar contains icons for "Join Audio", "Q&A", "Chat", and "Raise Hand". A red arrow points to the "Q&A" icon. The bottom right corner has a "Leave Webinar" button.



Use Q/A if you have questions.  
We will answer after the presentation

# How to Participate

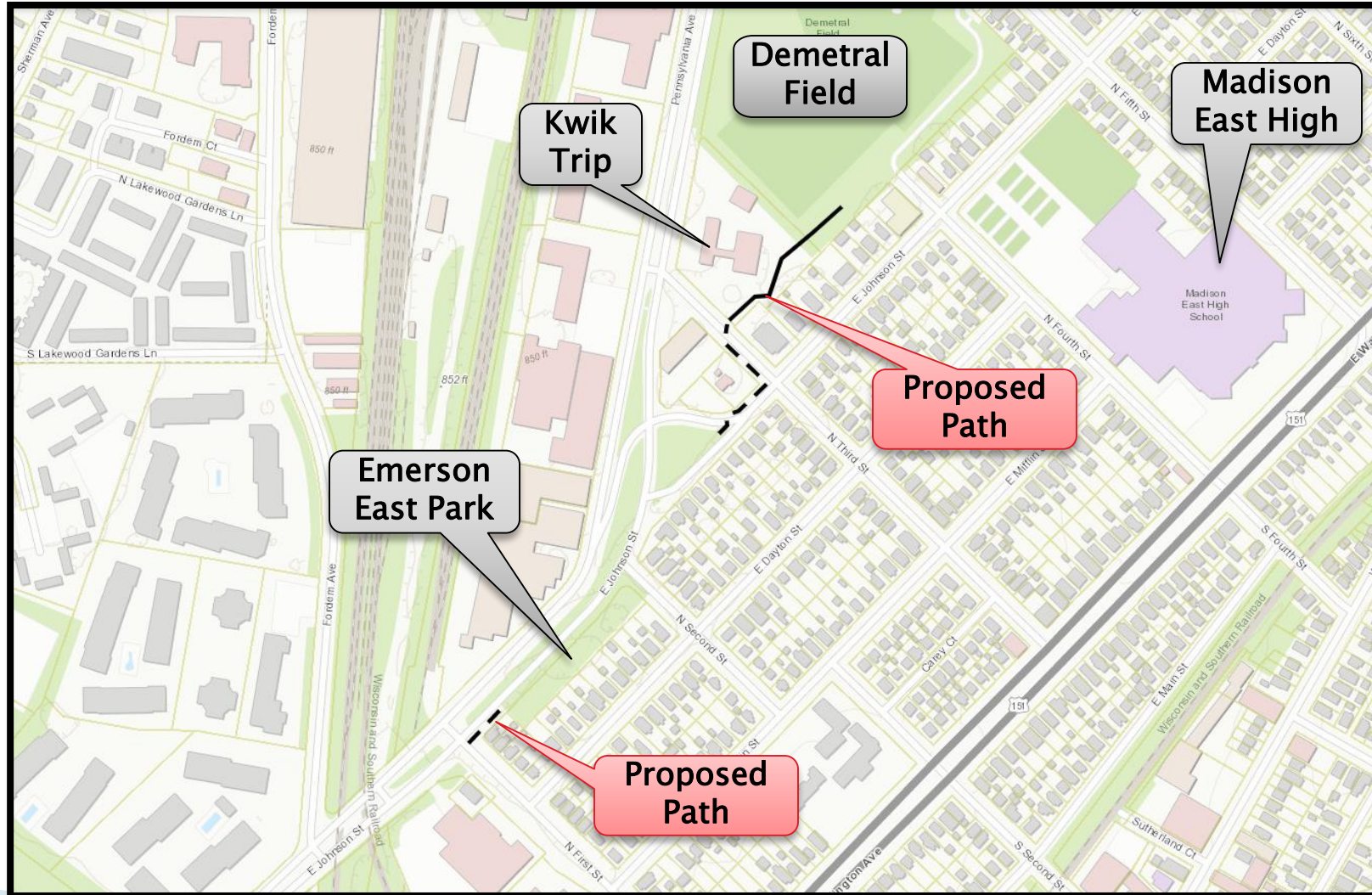
The screenshot displays a Zoom meeting interface. At the top, a green banner reads "You are viewing City of Madison's screen" with a "View Options" dropdown. Below this is a shared Excel spreadsheet with a ribbon menu and a grid of data. A "City of Madison" window is visible in the top right. The main area is a dark grey grid with a blue button labeled "Join Audio by Computer". At the bottom, a toolbar contains icons for "Join Audio", "Q&A", "Chat", and "Raise Hand". A red "Leave Webinar" button is located in the bottom right corner.

To leave the meeting click here






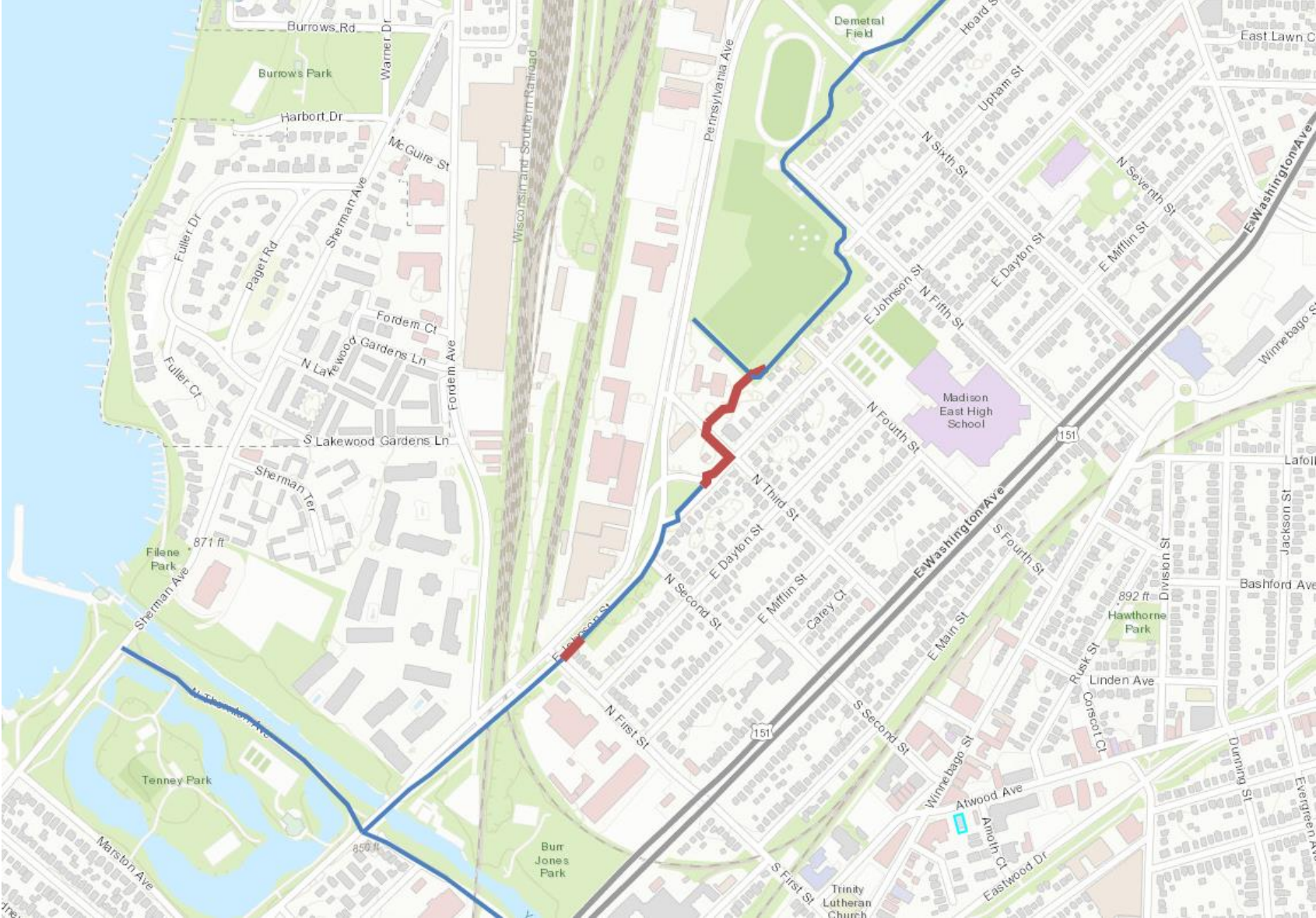
# Project Location



# Bicycle Network


 Existing Bike Facilities

 Proposed Bike Facilities



# Project Purpose & Need

- ▶ Complete off-street, shared-use path connection from Yahara River to Demetral Park
  - Provide direct access to Demetral Path behind Kwik Trip from N Third St



# Proposed Design

- ▶ 10' Shared-Use Path behind Kwik Trip Gas Station
- ▶ Connects N Third St to Demetral Park Path
- ▶ Bikes currently go through Kwik Trip Parking Lot
- ▶ Additional Path Lighting at Demetral Park Connection
- ▶ Existing Lighting in Kwik Trip Parking Lot



# Path Lighting

## Color Temperature

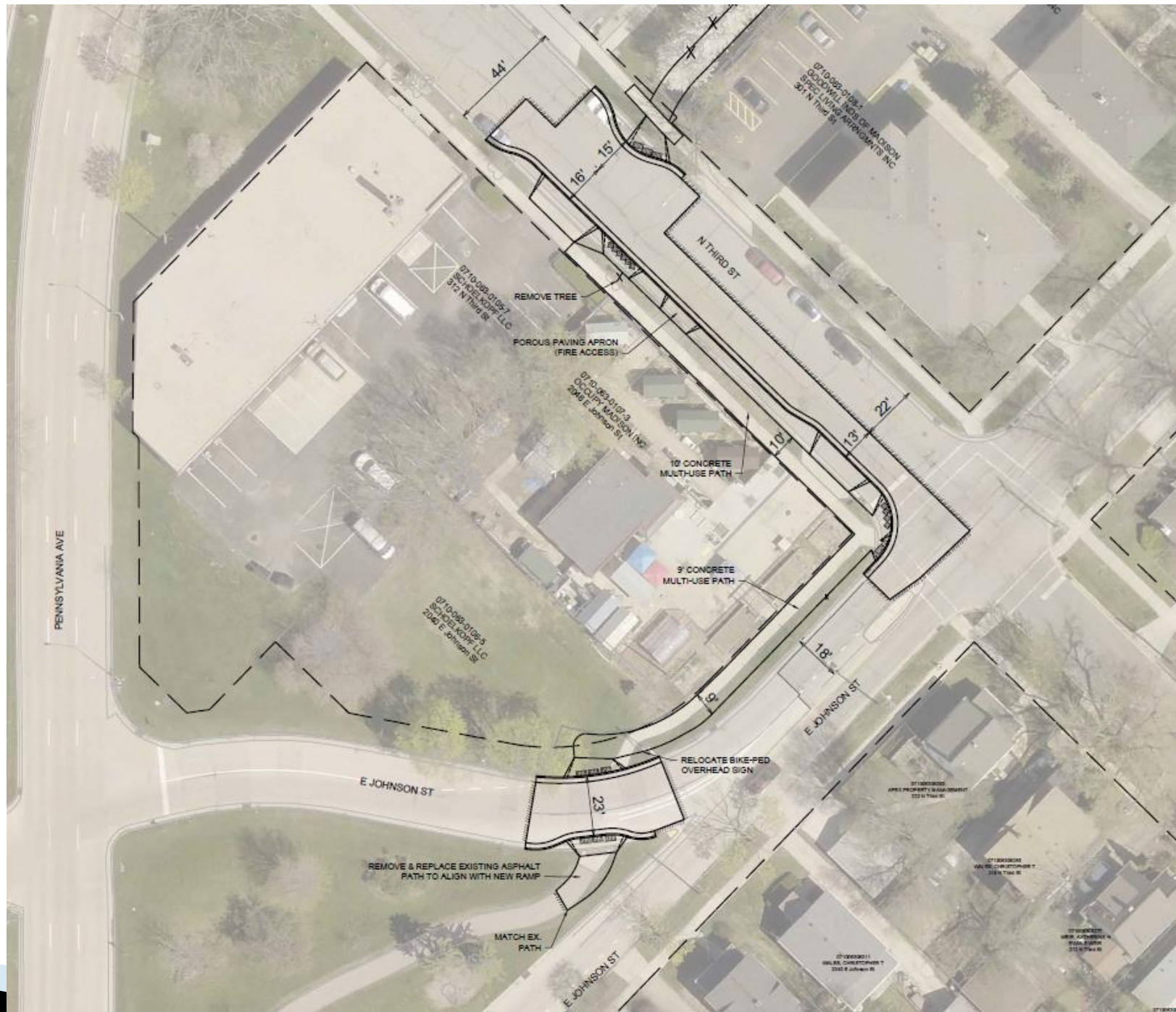


30W LED  
Fixture


25 Ft  
mounting  
height on  
concrete  
pole

# Proposed Design

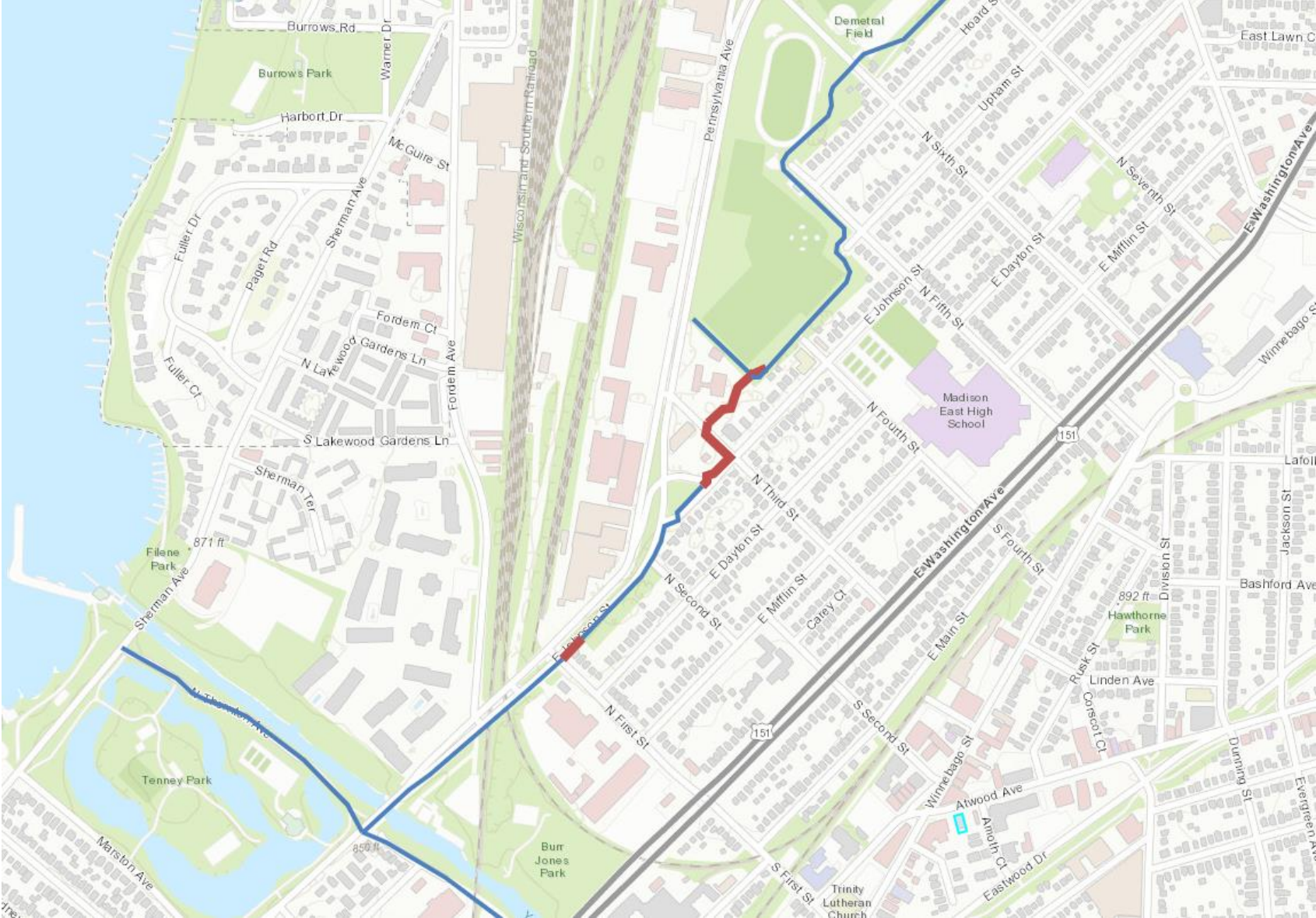
- ▶ Curb realignment along N Third narrows street
  - Traffic Calming
  - More space for Bikes & Peds
- ▶ 10' Shared-Use Path along N Third St
- ▶ 9' Shared-Use Path along E Johnson St
- ▶ Reconstruct ramps for wider, safer crossing at E Johnson St
  - Nearby existing lighting will be upgraded to LED
- ▶ Minimal Parking Loss
  - Approx. 3 spaces lost



# Bicycle Network

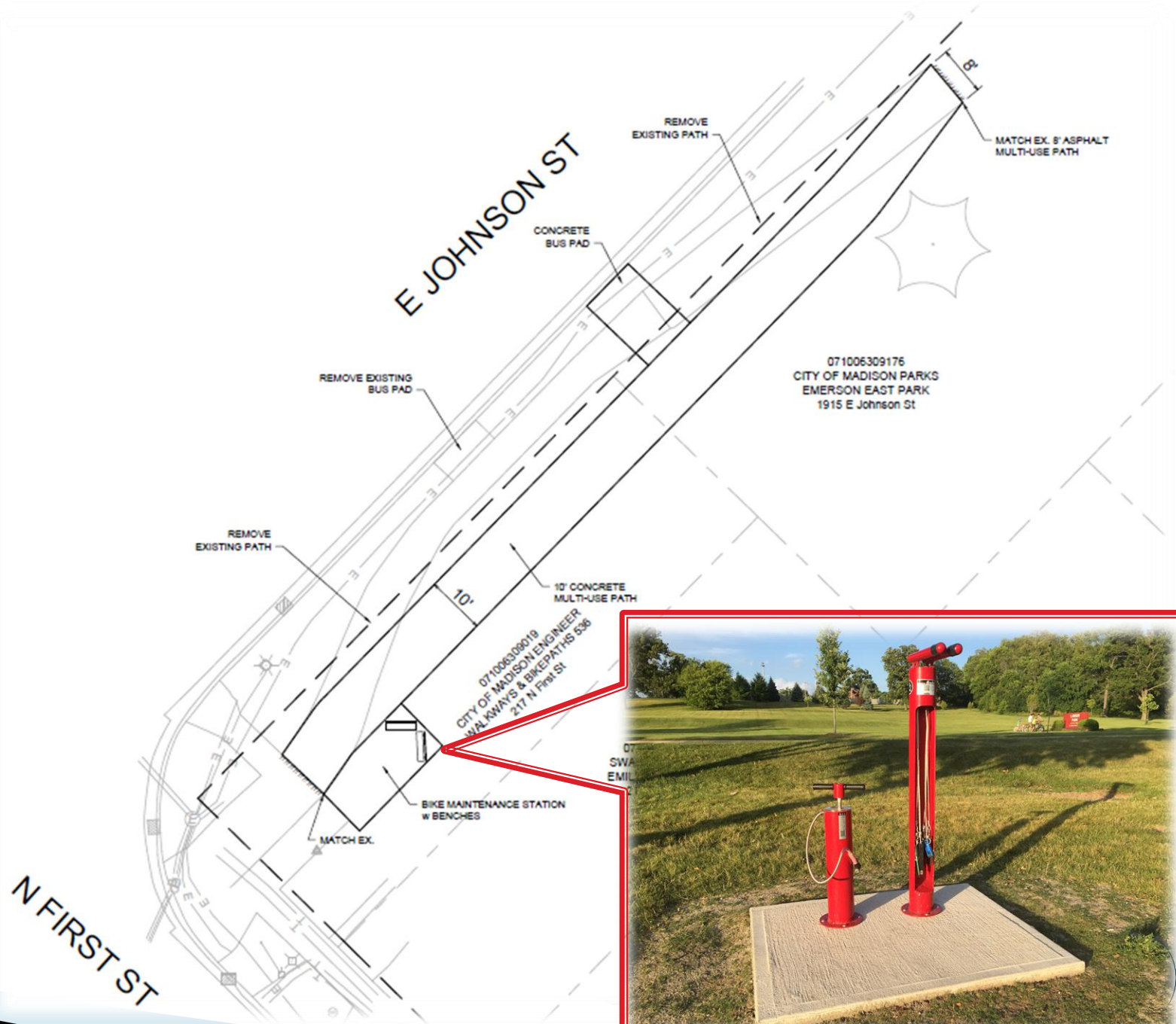
 Existing Bike Facilities

 Proposed Bike Facilities



# Proposed Design

- ▶ 10' Shared-Use Path – finish connection from E Johnson St Reconstruct (2019)
- ▶ N First St Intersection to Emerson East Park
- ▶ Reconstruct E Johnson Bus Pad
- ▶ Bike Maintenance Station
- ▶ Site of Future Public Market across N First

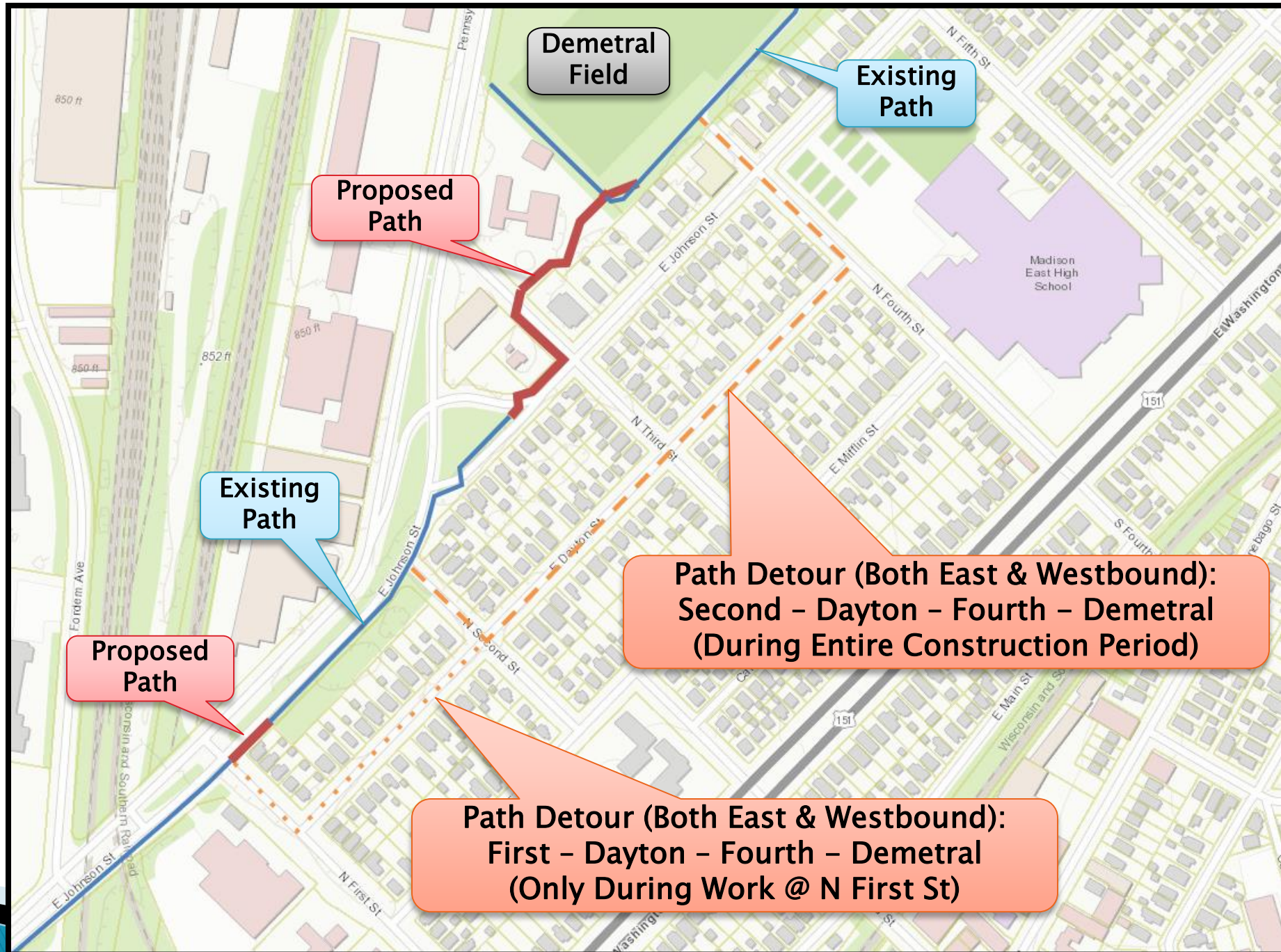




# Construction & Access

- Start Construction Mid–April 2021
  - Approx. 5–6 weeks construction duration for all work
    - Includes downtime for concrete curing
    - 2 Weeks for work @ N First/E Johnson
  - E Johnson Resurfacing 2021: N Third to North St – Coordinate Schedules
- Maintain Traffic
  - Peak hour restrictions
    - Use flag persons as necessary
  - Maintain Driveway Access
- No Assessments

# Path Closure & Potential Detour



# Anticipated Project Schedule

- 10/28/2020: Transportation Commission (Approved)
- 01/06/2021: Board of Public Works
- 01/18/2021: Common Council
- 02/04/2021: Advertise for Bids
- 04/12/2021: Tentatively Begin Construction
- 05/21/2021: Tentatively End Construction

# Contact Information & Resources

- Engineering
  - Aaron Canton, Design Engineer, 608-242-4763, [acanton@cityofmadison.com](mailto:acanton@cityofmadison.com)
  - Gretchen Avilés Piñeiro, Traffic Engineer, 608-266-4899, [gavilespineiro@cityofmadison.com](mailto:gavilespineiro@cityofmadison.com)
- Project Website: <https://www.cityofmadison.com/engineering/projects/demetral-park-path-phase-2>
- Sign-up for project email updates on the website
  - Updates on closures & work progress will be posted to the project website
- Facebook & Twitter – City of Madison Engineering
- City of Madison Engineering Division Podcast: Everyday Engineering  
Listen to the 20-minute topical episodes on iTunes, GooglePlay!

➤ Discussion & Questions