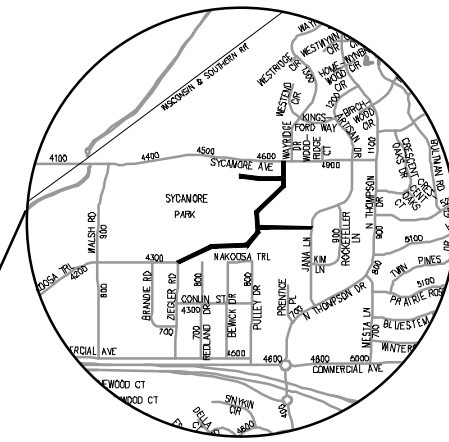
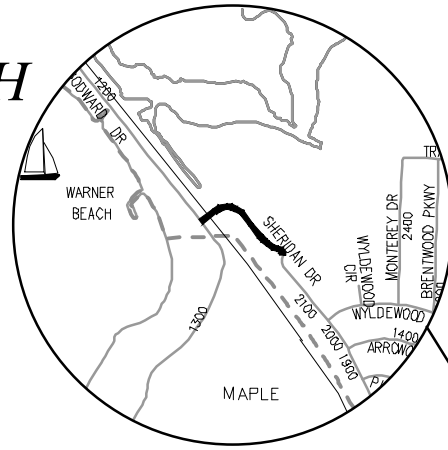
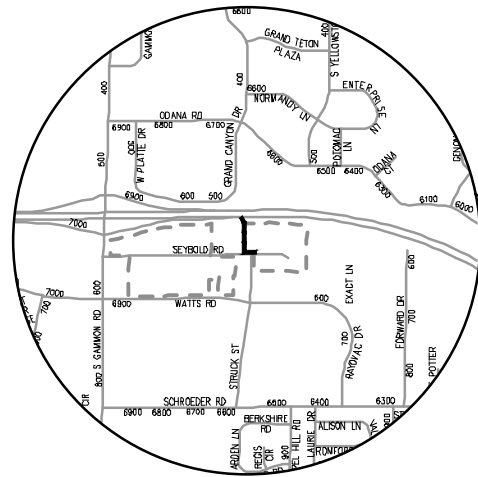
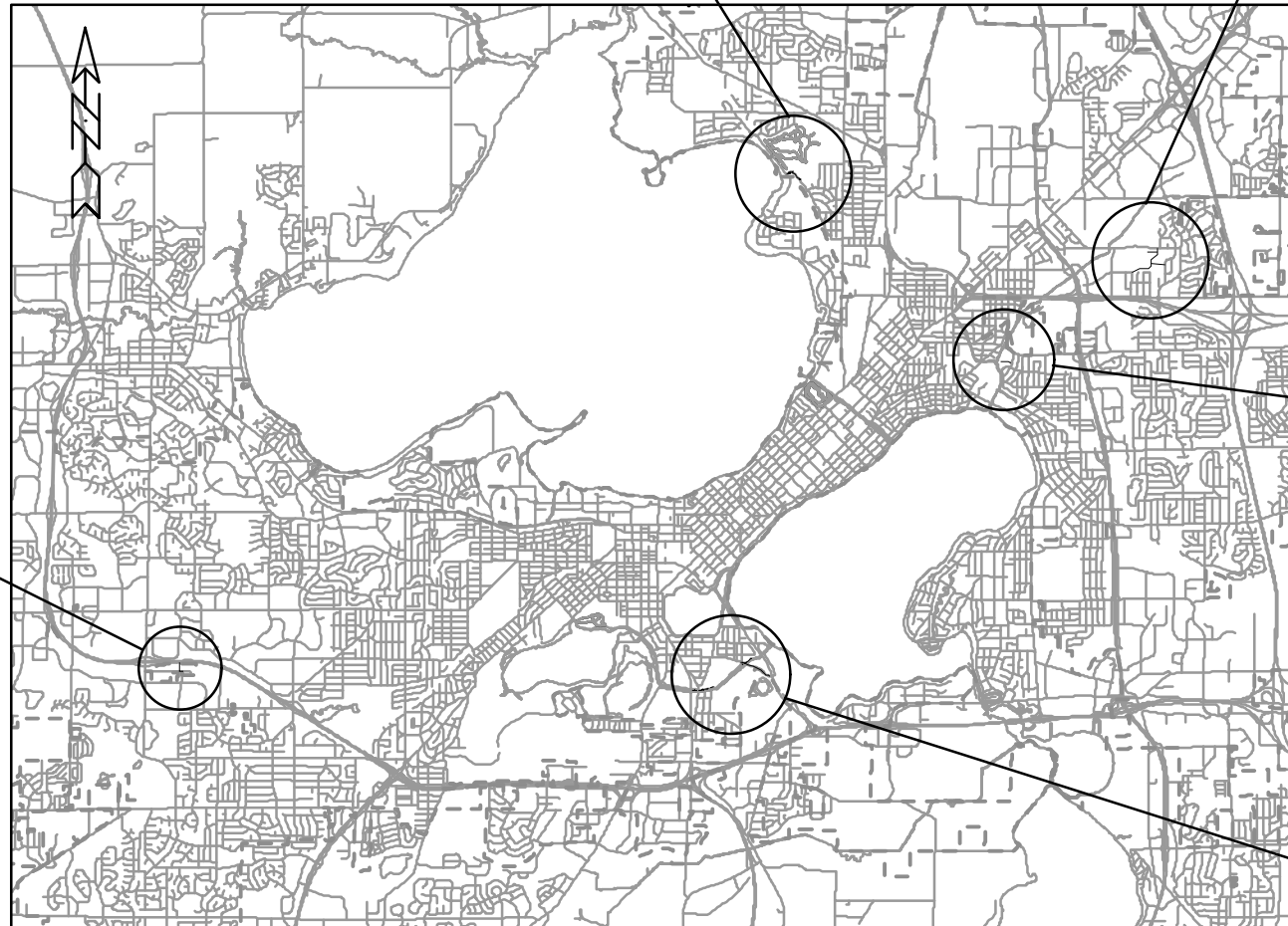


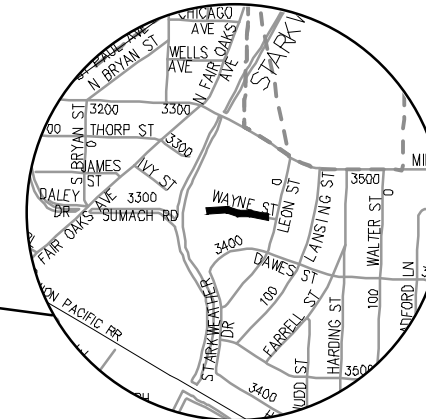
WARNER PARK PATH



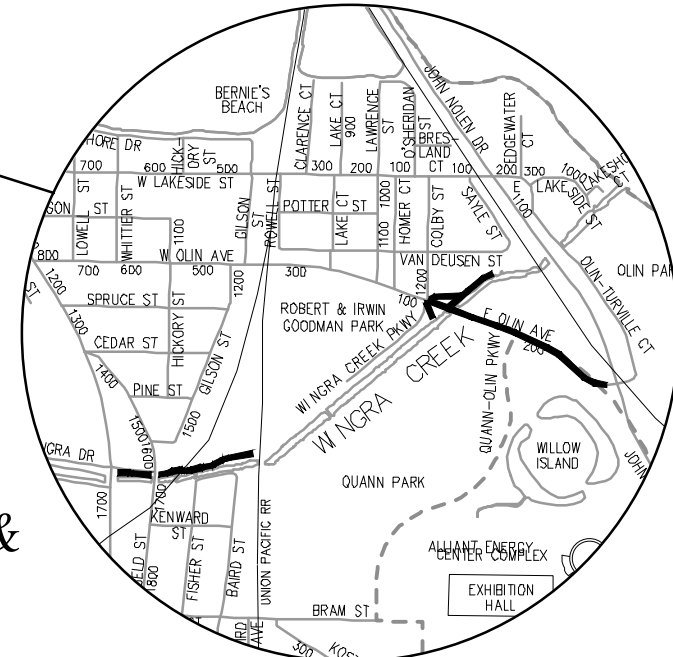
SYCAMORE PARK PATH



STRUCK CANYON UNDERPASS



SHERRY PARK PATH



WINGRA CREEK PATH & QUANN PARK PATH

MARK	REVISION	DATE	BY

13715
MADISON, WI
8644
CONTRACT NO:

PROJECT LOCATION MAP
BIKEWAYS 2022
M:\DESIGN\Projects\13715\CAD\Streets\13715EN-TitleSheet.dwg



13715
LM-1