



Bikeways 2023

UW Arboretum Entrance Path

Odana Rd Cycletrack

Public Information Meeting
City of Madison Engineering Division
08/17/2023

Thank you for attending. We will begin shortly...



Presentation Overview

Thank You for participating!

- Welcome (Hannah Mohelnitzky, Public Information Officer, City of Madison)
- Introduction
- Presentation (Mario Galindez)
- Q&A (facilitated by Hannah Mohelnitzky)
 - Assisted by:
 - Renee Callaway, Pedestrian Bicycle Administrator, City of Madison
- Presentation available on the website
 - <https://www.cityofmadison.com/engineering/projects/bikeways-2023>



Rules and Housekeeping Items for this Meeting

- This meeting will be **recorded** and posted to the City's project page.
- All attendees will be **muted** during the presentation.
- Use **“chat”** option if you are having technical issues and a staff person can try to assist.
 - Chat will be disabled once presentation starts.
- After the presentation, participants may ask questions via the “Q&A” option, verbally, or by email.
 - Please use the **“Q&A”** option at the bottom of the screen to type a question.
 - To ask a question verbally, click the **“raise hand”** option at the bottom of your screen and the host will unmute you.
 - Email a question to mgalindez@cityofmadison.com



This meeting is being recorded.

It is a public record subject to disclosure.

By continuing to be in the meeting, you are consenting to being recorded and consenting to this record being released to public record requestors.

How to Participate

The screenshot displays a Zoom meeting interface. At the top, a green banner reads "You are viewing City of Madison's screen" with a "View Options" dropdown. Below this is a shared Excel spreadsheet with a ribbon menu and a grid of data. A "City of Madison" watermark is visible on the right side of the spreadsheet. In the center, a dark grey control panel contains two buttons: "Phone Call" and "Computer Audio". A blue button labeled "Join Audio by Computer" is positioned below these, with a red arrow pointing to it. At the bottom of the screen, a dark grey bar contains several icons: "Join Audio" (with a red arrow pointing to it), "Q&A", "Chat", and "Raise Hand". A "Leave Webinar" button is located in the bottom right corner.

↑ Join audio to ensure you will be able to hear the speaker

How to Participate

The screenshot displays a Zoom meeting interface. At the top, a green banner reads "You are viewing City of Madison's screen" with a "View Options" dropdown. Below this is a Microsoft Excel spreadsheet with a grid showing months from May to August for the years 2019 and 2020. The name "Sally" is visible in the first cell. On the right side, a "City of Madison" logo is partially visible. In the center, there are two buttons: "Phone Call" and "Computer Audio". Below these, a large blue button says "Join Audio by Computer". At the bottom of the interface, there is a toolbar with icons for "Join Audio", "Q&A", "Chat", and "Raise Hand". A red arrow points to the "Raise Hand" icon. In the bottom right corner, there is a "Leave Webinar" button.

Raise your hand to be unmuted and ask questions after the meeting



How to Participate

The screenshot displays a Zoom meeting interface. At the top, a green banner reads "You are viewing City of Madison's screen" with a "View Options" dropdown. Below this is a Microsoft Excel spreadsheet showing a calendar for 2019 and 2020. The spreadsheet has columns for months and rows for years. A "City of Madison" logo is visible in the top right corner of the presentation area. In the center of the screen, there are two buttons: "Phone Call" and "Computer Audio". Below these, a large blue button says "Join Audio by Computer". At the bottom of the screen, there is a toolbar with icons for "Join Audio", "Q&A", "Chat", and "Raise Hand". A red arrow points to the "Q&A" icon. In the bottom right corner, there is a "Leave Webinar" button.

Use Q/A if you have questions 
We will answer after the presentation



How to Participate

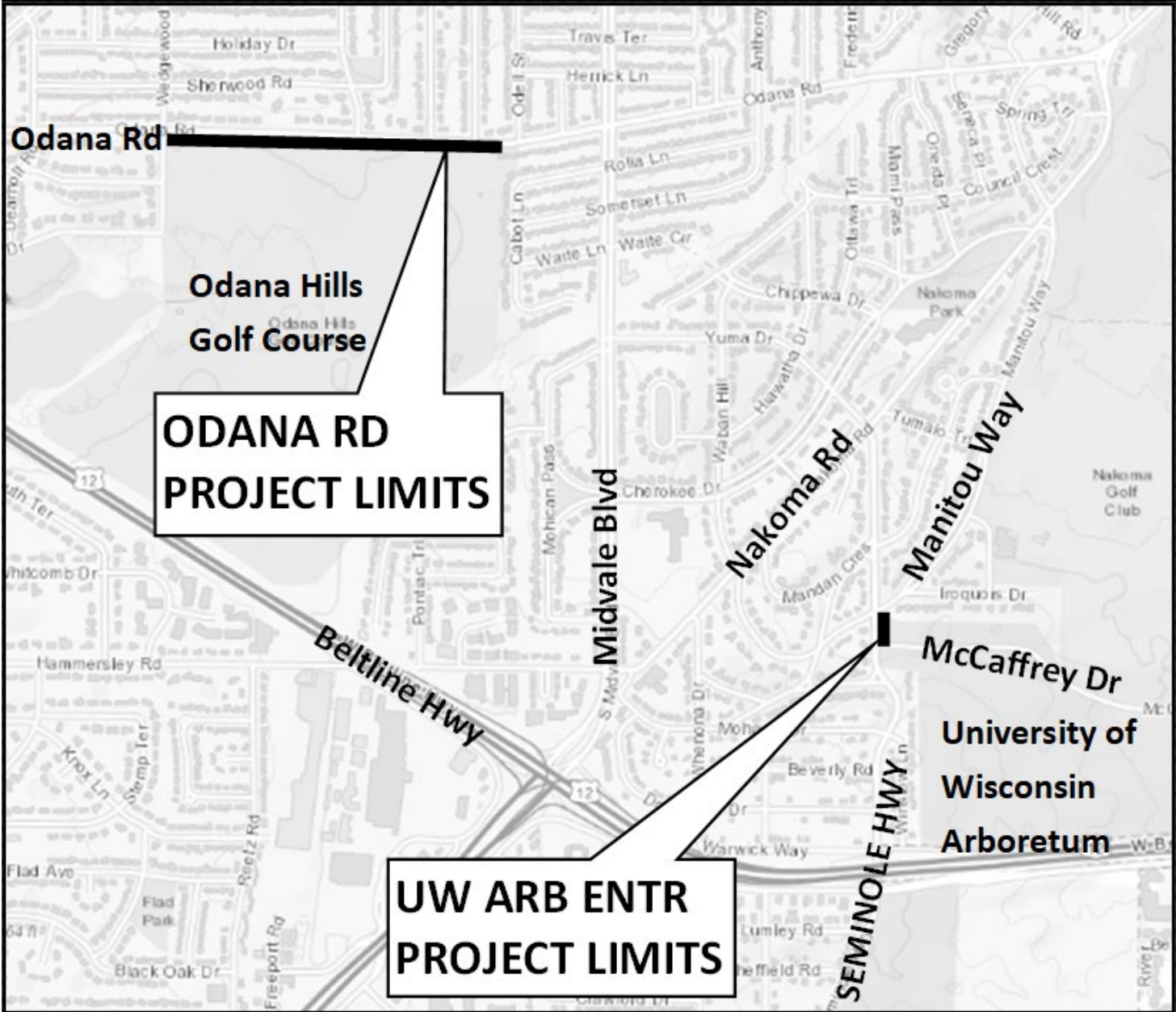
The screenshot displays a Zoom meeting interface. At the top, a green banner reads "You are viewing City of Madison's screen" with a "View Options" dropdown. Below this is a Microsoft Excel spreadsheet with a grid showing months from May to August for the years 2019 and 2020. The name "Sally" is visible in the first row. On the right side of the screen, a "City of Madison" logo is partially visible. In the center of the meeting area, there are two buttons: "Phone Call" and "Computer Audio". A large blue button labeled "Join Audio by Computer" is positioned below them. At the bottom of the meeting window, there is a toolbar with icons for "Join Audio", "Q&A", "Chat", and "Raise Hand". A red "Leave Webinar" button is located in the bottom right corner of the meeting area.

To leave the meeting click here

CITY OF MADISON

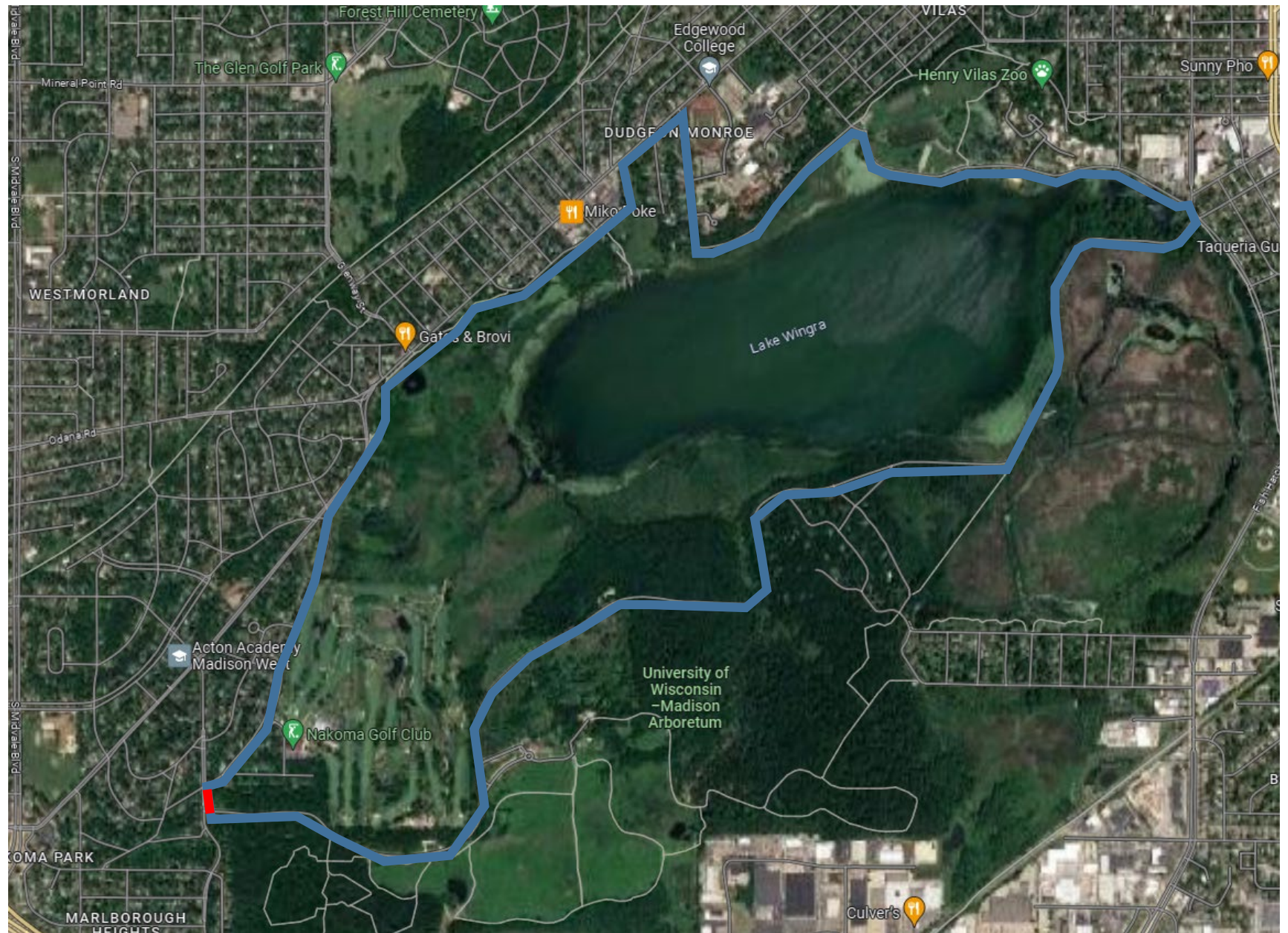


Project Location



Project Location – Lake Wingra Bike Loop

- PR UW Arb Entrance Path
- Lake Wingra Bike Loop



Existing Conditions: UW Arb Entrance Desire Paths



- Current Bike/Ped Facilities:
- Several Dirt Tracks
 - Seminole Highway painted bike lane (often used in the wrong direction to get into the Arb)



Existing Conditions: UW Arb Entrance McCaffrey Crossing



Existing Conditions: UW Arb Entrance Vegetation

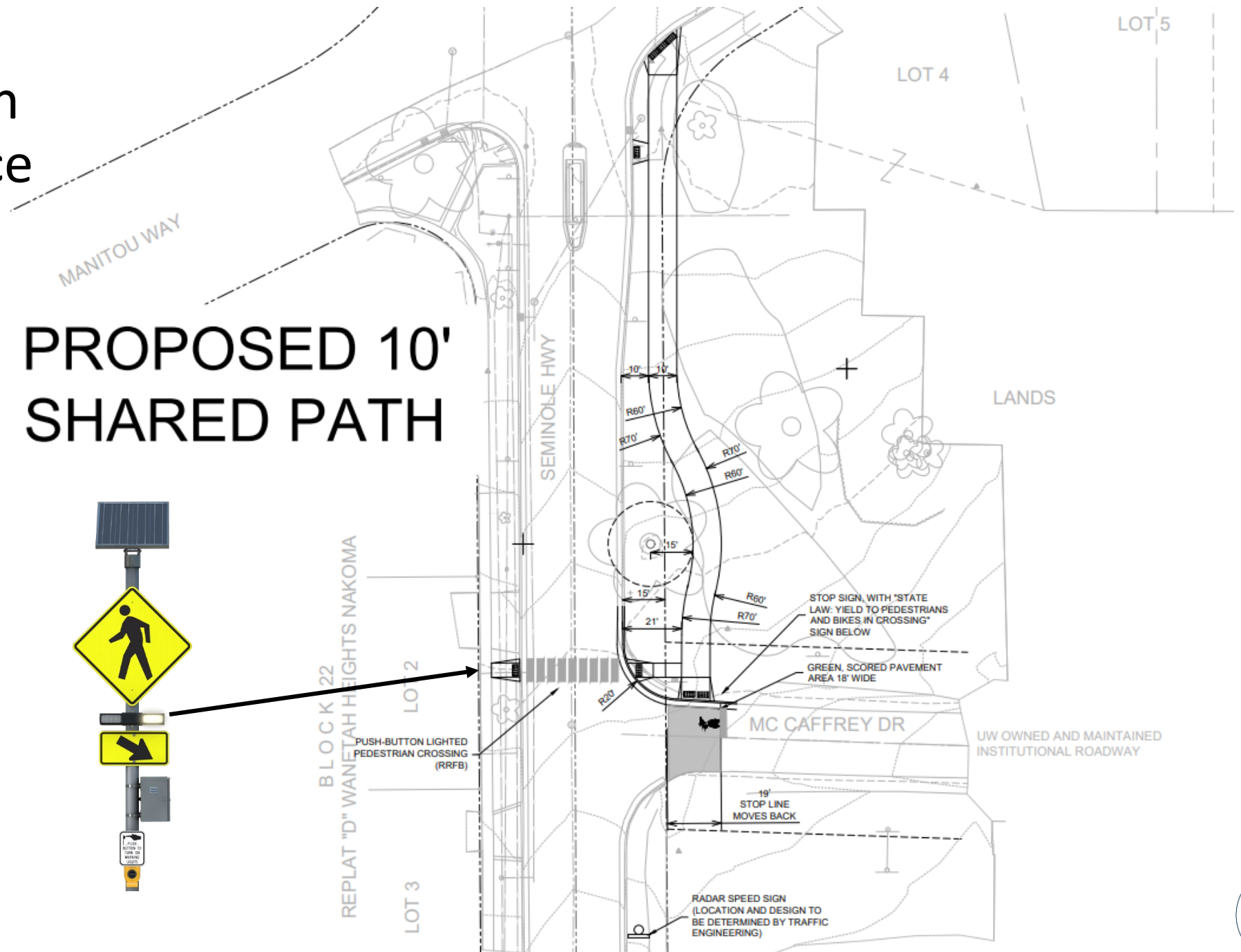


- Large Trees – Very thick with roots out up to 10' from trunk
- Prairie Grasses

Proposed Design UW Arb Entrance

- Stays clear of tree to avoid damaging it
- Lighted crossing of Seminole at McCaffrey
- 10' wide to accommodate people walking and on bikes

PROPOSED 10' SHARED PATH

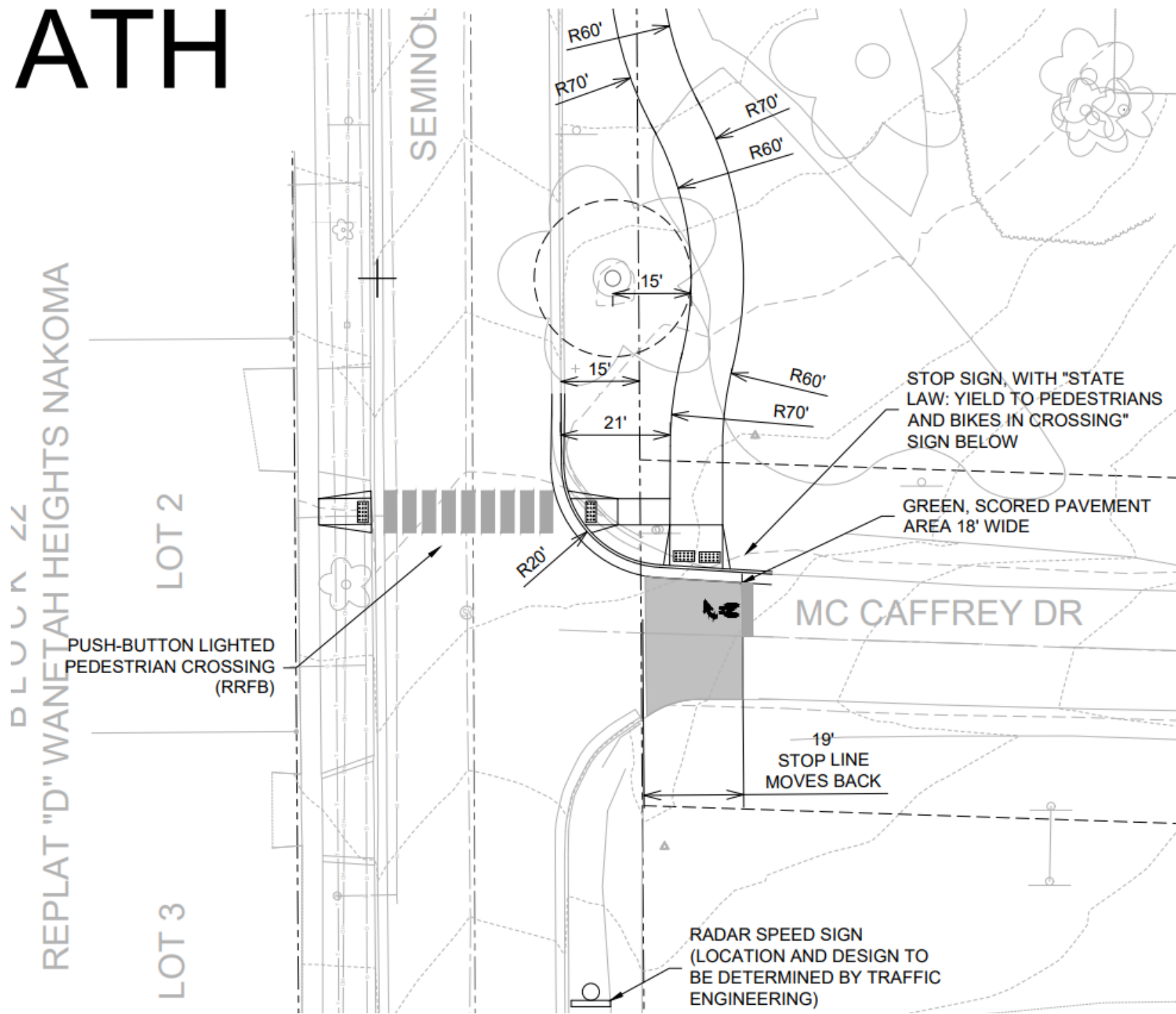




ATH

Proposed Design UW Arb Entrance

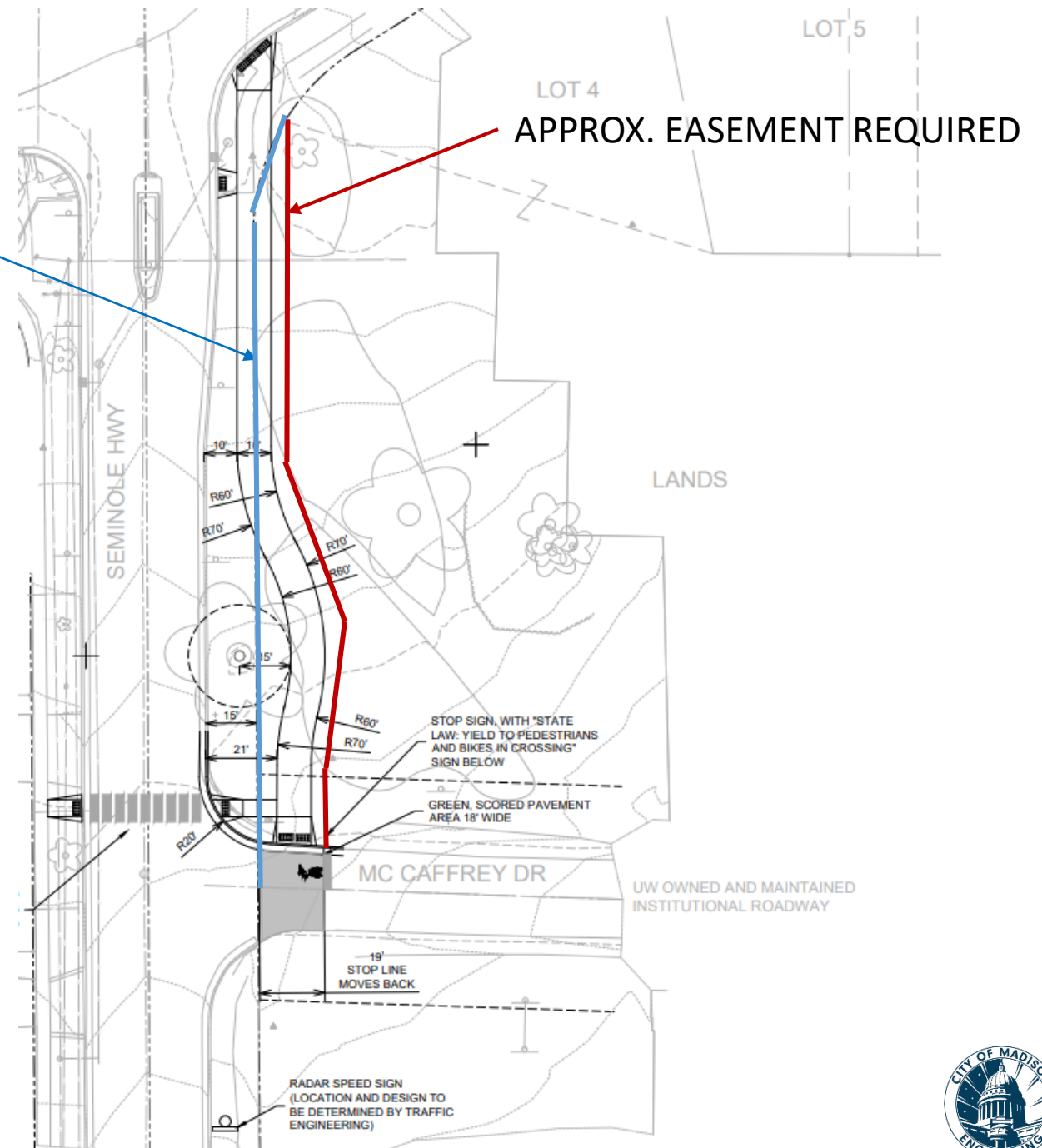
- Signs and markings at crossing
- Stop line moves back
- Tighter radius on McCaffrey








Public Right-Of-Way

EXISTING RIGHT OF WAY

- Coordinating design with Arboretum staff
- Hope to secure an easement on Arboretum lands for path construction in 2024

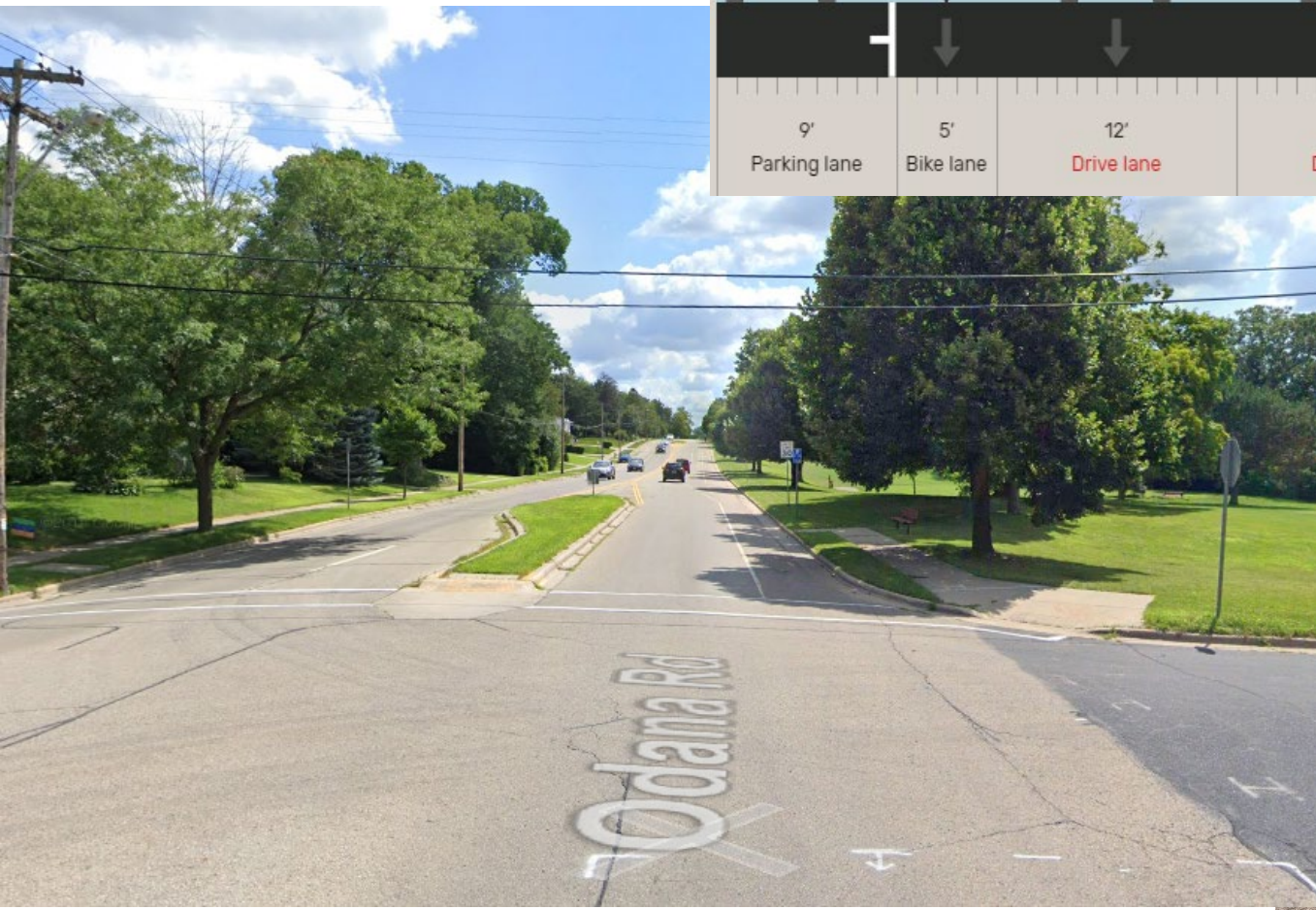
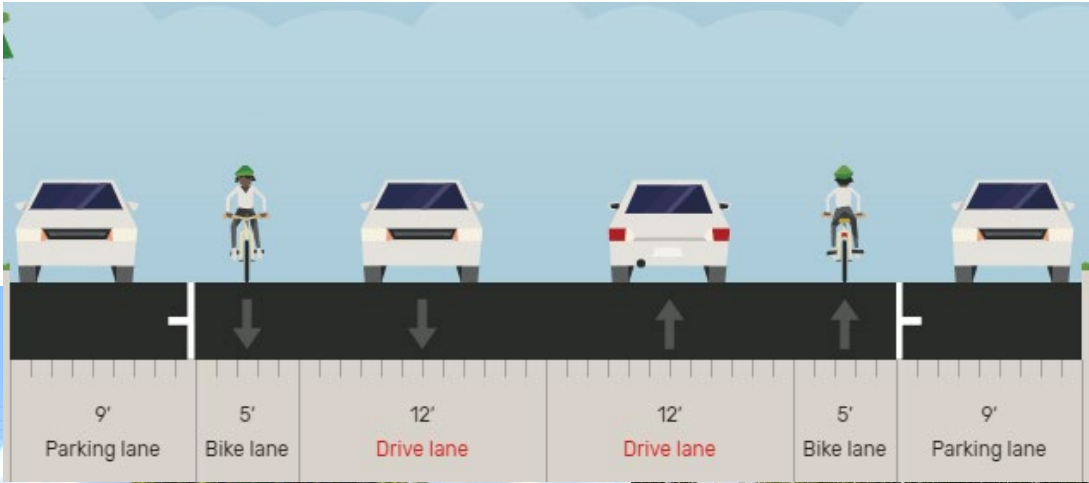


Project Location

- PR Odana Cycletrack 
- New Bike Boulevard Connection to West Towne Path 
- Existing Southwest Path Spur 
- Existing West Towne Path 
- Existing Southwest Path 



Existing Conditions: Odana Cycletrack



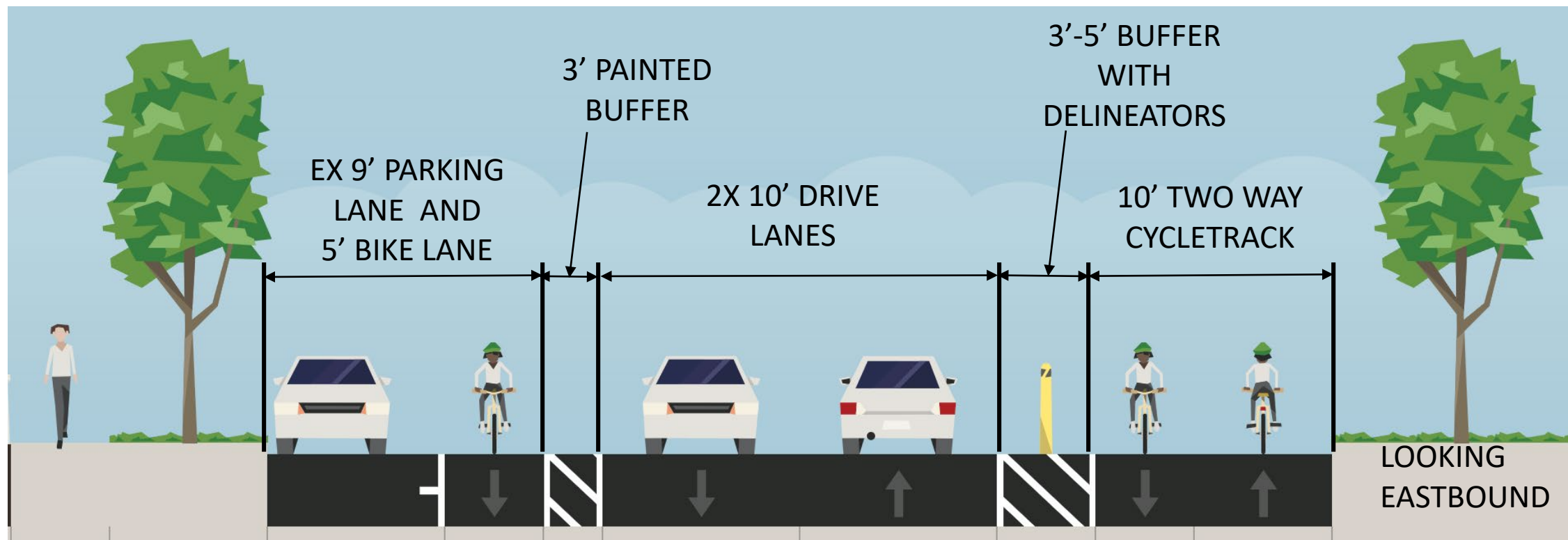
Odana @ Wedgewood Way



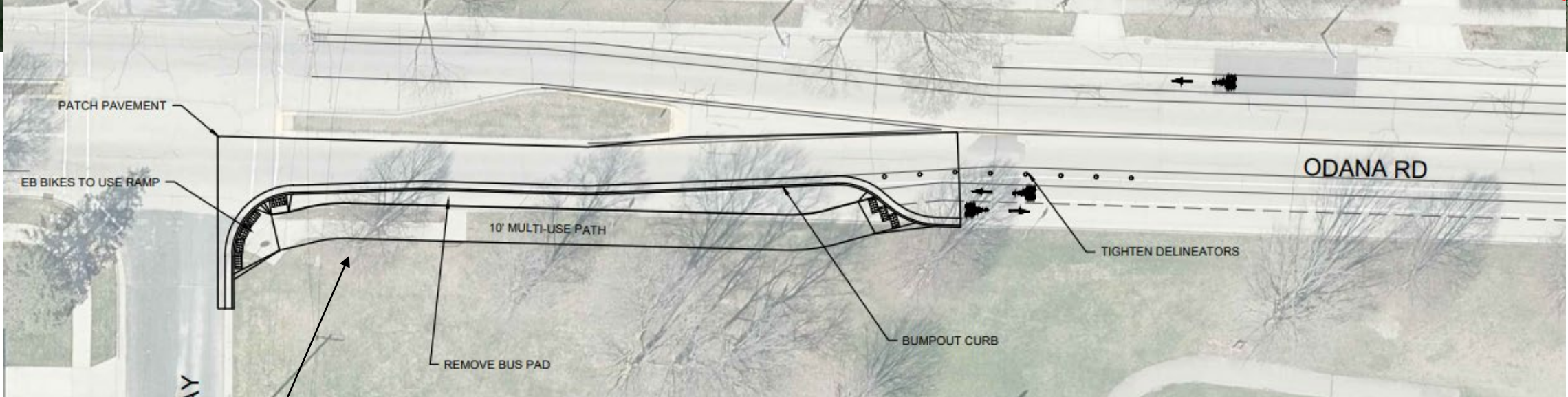
Odana @ Charles Ln



Proposed Design: Odana Cycletrack



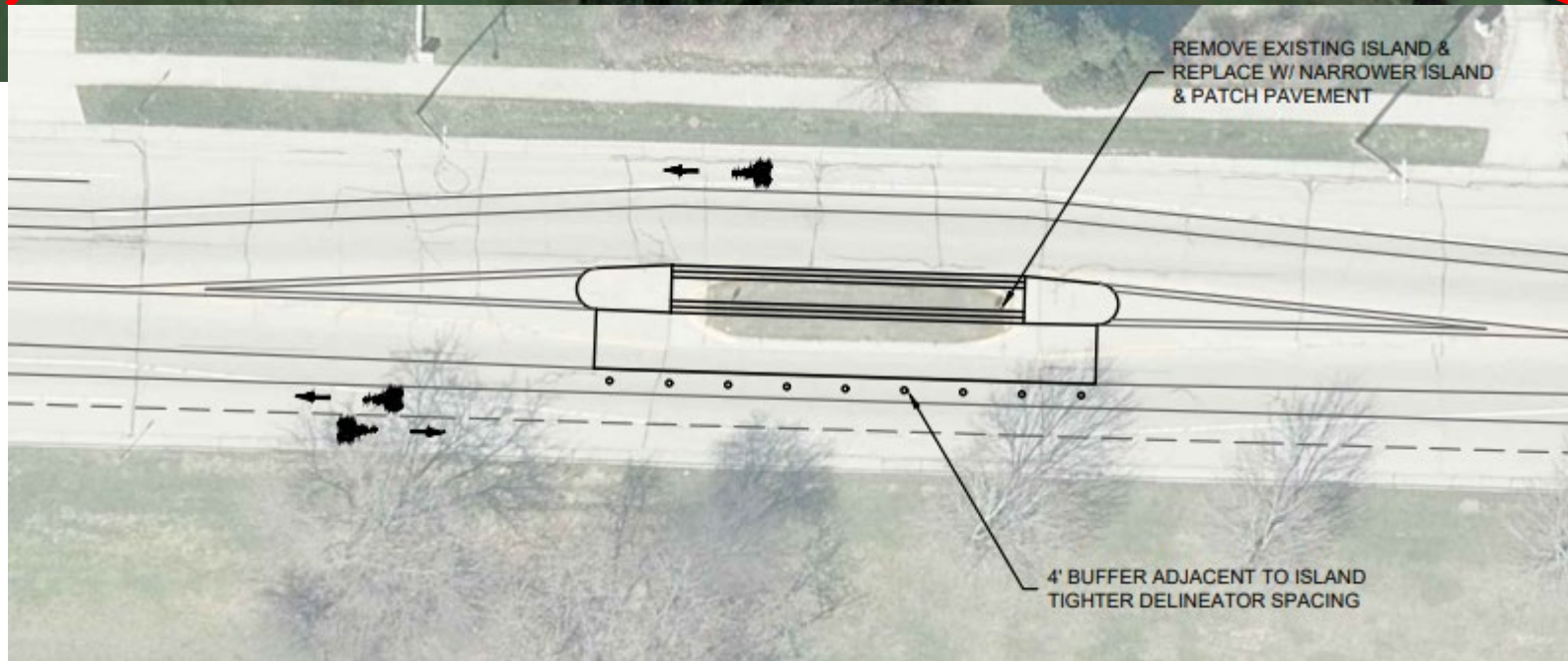
Proposed Design: Odana Cycletrack @ Wedgewood



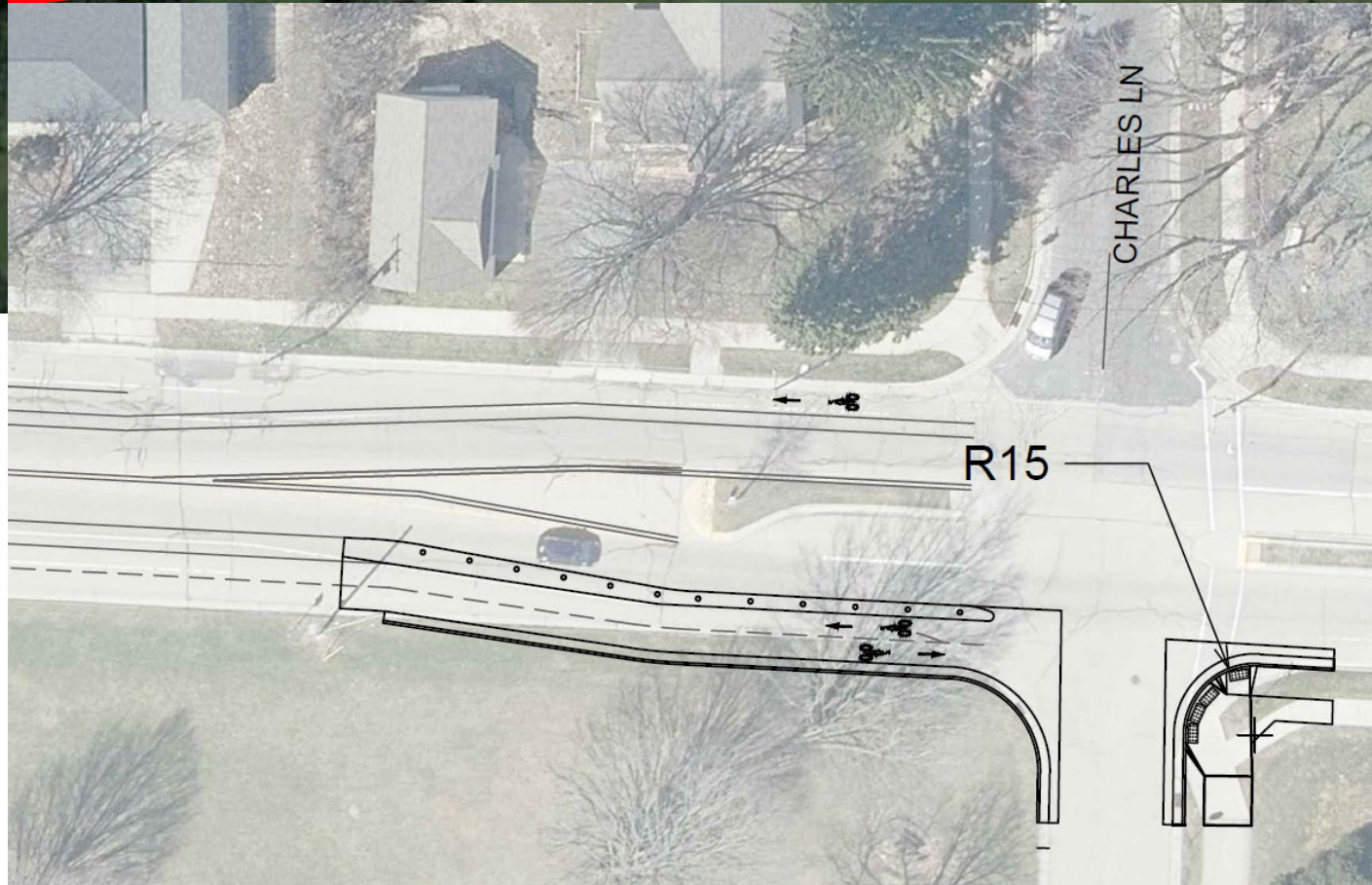
Possible Tree Removal



Proposed Design: Odana Cycletrack @ Midblock Island



Proposed Design: Odana Cycletrack @ Charles Ln



Project Schedule

- BPW Public Hearing – *Fall 2023 (October 18th, 2023 tentatively)*
- Common Council Hearing – *Fall 2023 (November 7th, 2023 tentatively)*
- Advertise for Bids – *Winter 2023, Bidding all bikeways projects together pending UW easement*
- Construction – *Spring/Summer 2024*

Questions about the Odana Cycletrack or UW Arb Entrance Path?

➤ Contacts

➤ Mario Galindez, Project Engineer:

➤ (608) 266 – 4095, mgalindez@cityofmadison.com

➤ Renee Callaway, Bike/Ped Coordinator:

➤ (608) 266 – 6225, recallaway@cityofmadison.com