



m

Early Version

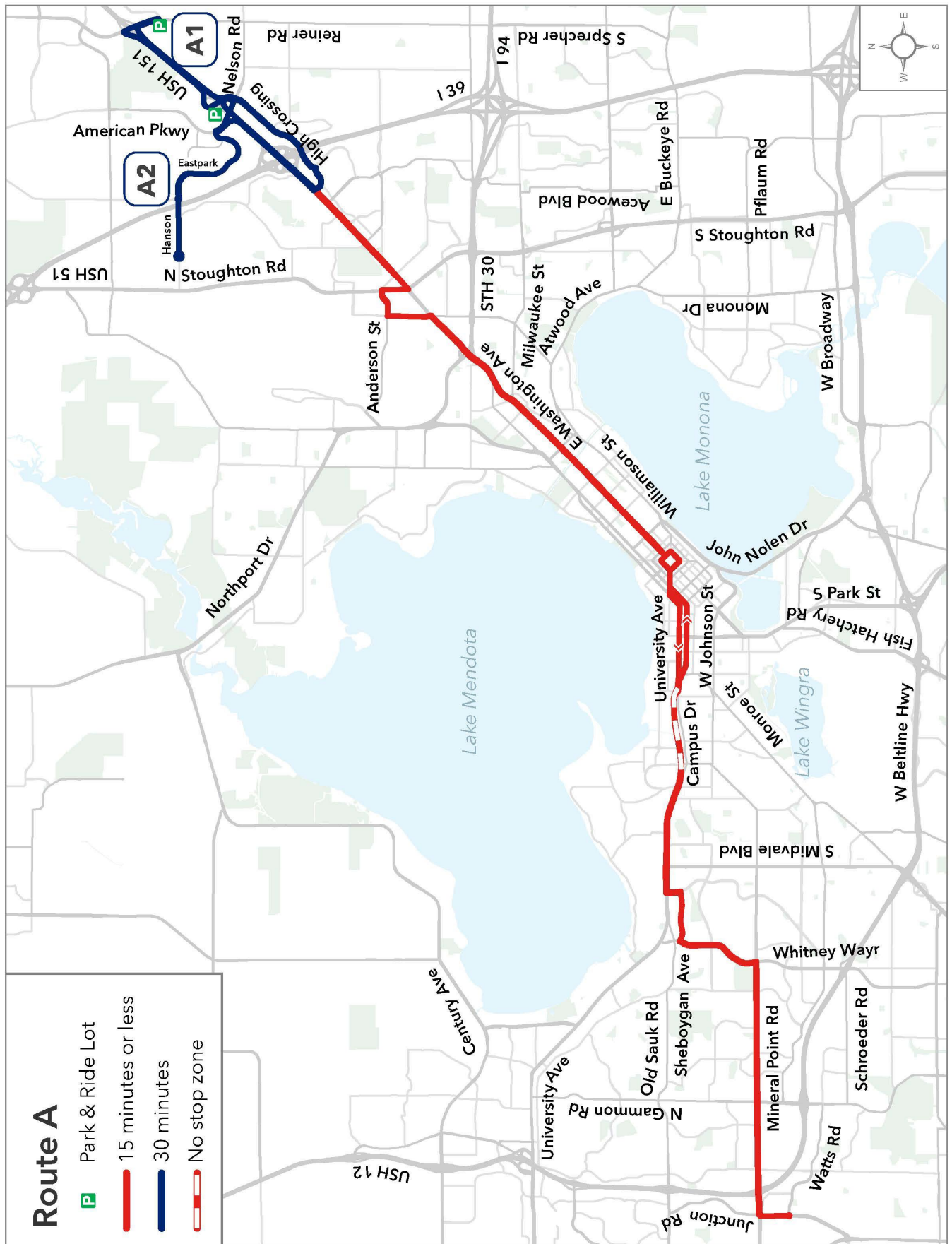
Turn List Booklet

June 2023

Please report edits or concerns to:

✉ mymetrobus@cityofmadison.com

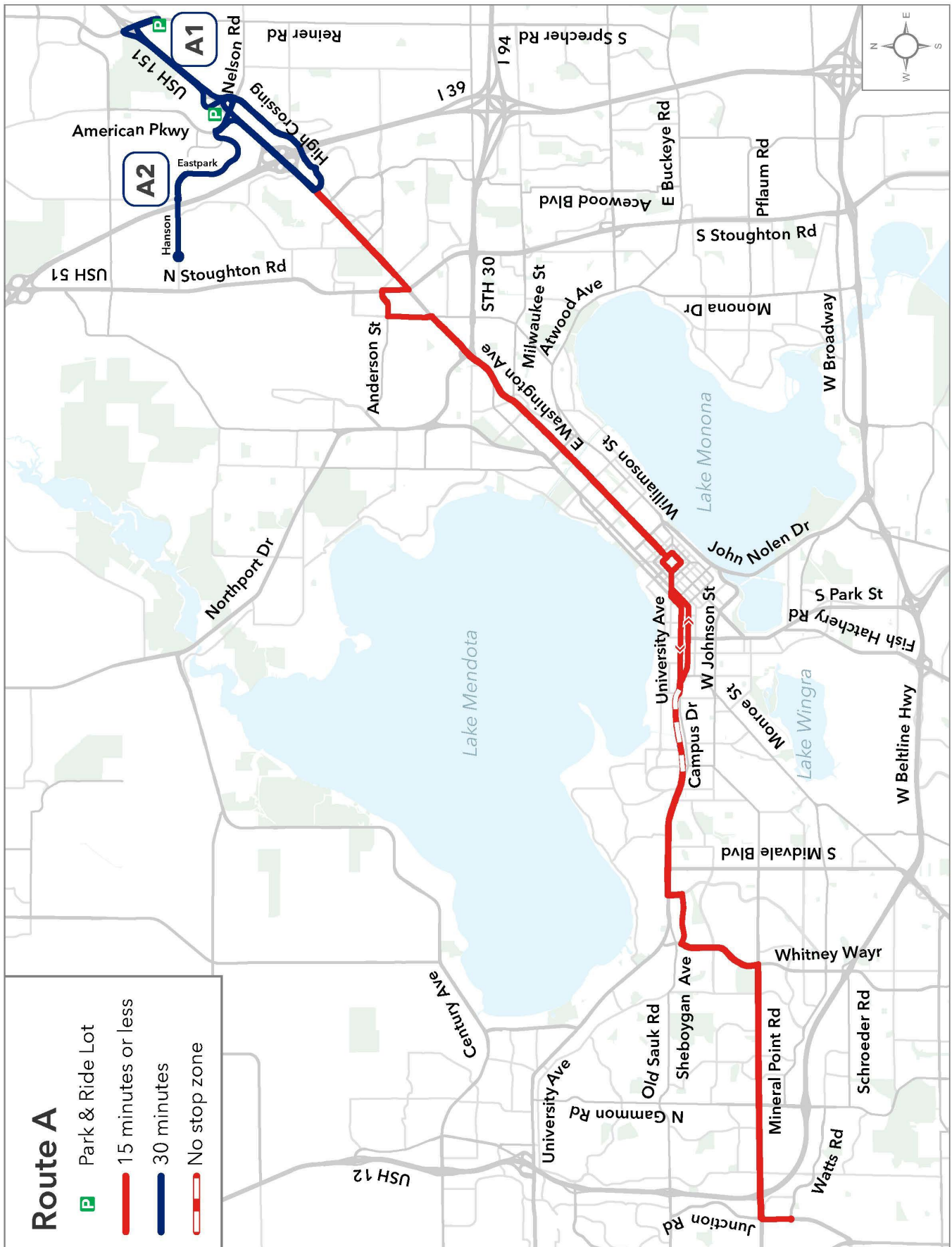
☎ 608-640-0451



*Map shows weekday service before 7:00 pm.

Route A1

<p>A1 (Westbound)</p> <p style="text-align: center;">Future Rest Stop: Sun Prairie P&R</p> <ul style="list-style-type: none"> • Starts at Sun Prairie Park and Ride on Reiner Rd. • Exit Onto O’Keeffe • Left Reiner • Left on HWY 151 Southbound Ramp • Right at Exit 98 B-A • Merge Left to Nelson Rd/High Crossing Exit • Straight to High Crossing <p style="text-align: center;">Rest Stop: Casey’s General Store</p> <ul style="list-style-type: none"> • Right on East Spring • Left on E. Washington • Right on Stoughton • Left on Anderson • Left on Wright • Right on E Washington • Right on Pinckney • Left on Mifflin • Right on State • Left on Gorham • To University Ave • To Campus Dr (No Stop Zone) • To University Ave • Left on Segoe • Right on Sheboygan • Left on Whitney • Right on Mineral Point • Left on Junction South Ramp • Right on Junction Rd • Left on Watts <p style="text-align: center;">Rest Stop: Kelly’s Market</p> <ul style="list-style-type: none"> • Ends EB on Watts at Junction <p style="text-align: center;">Future Rest Stop: Junction Rd P&R</p>	<p>A1 (Eastbound)</p> <p style="text-align: center;">Future Rest Stop: Junction Rd P&R</p> <ul style="list-style-type: none"> • Starts NB on Junction at Watts <p style="text-align: center;">Rest Stop: Kelly’s Market</p> <ul style="list-style-type: none"> • Right on Mineral Point • Left on Whitney • Right on Sheboygan • Left on Segoe • Right on University Ave • To Campus Dr. (No Stop Zone) • To W Johnson • Right on State • Right on Carroll • Left on W Main • Left on Pinckney • Right on E Washington • Left on Wright • Right on Anderson • Right on Stoughton • Left on E Washington • Right on East Springs • Left on High Crossing <p style="text-align: center;">Rest Stop: Casey’s General Store</p> <ul style="list-style-type: none"> • Straight to HWY 151 Northbound Toward Sun Prairie • Right Exit 100 Grand Ave/Reiner • Right on Reiner • Right on O’Keeffe • Left on Cremer • End at Sun Prairie Park and Ride on Reiner Rd <p style="text-align: center;">Future Rest Stop: Sun Prairie P&R</p>
---	--



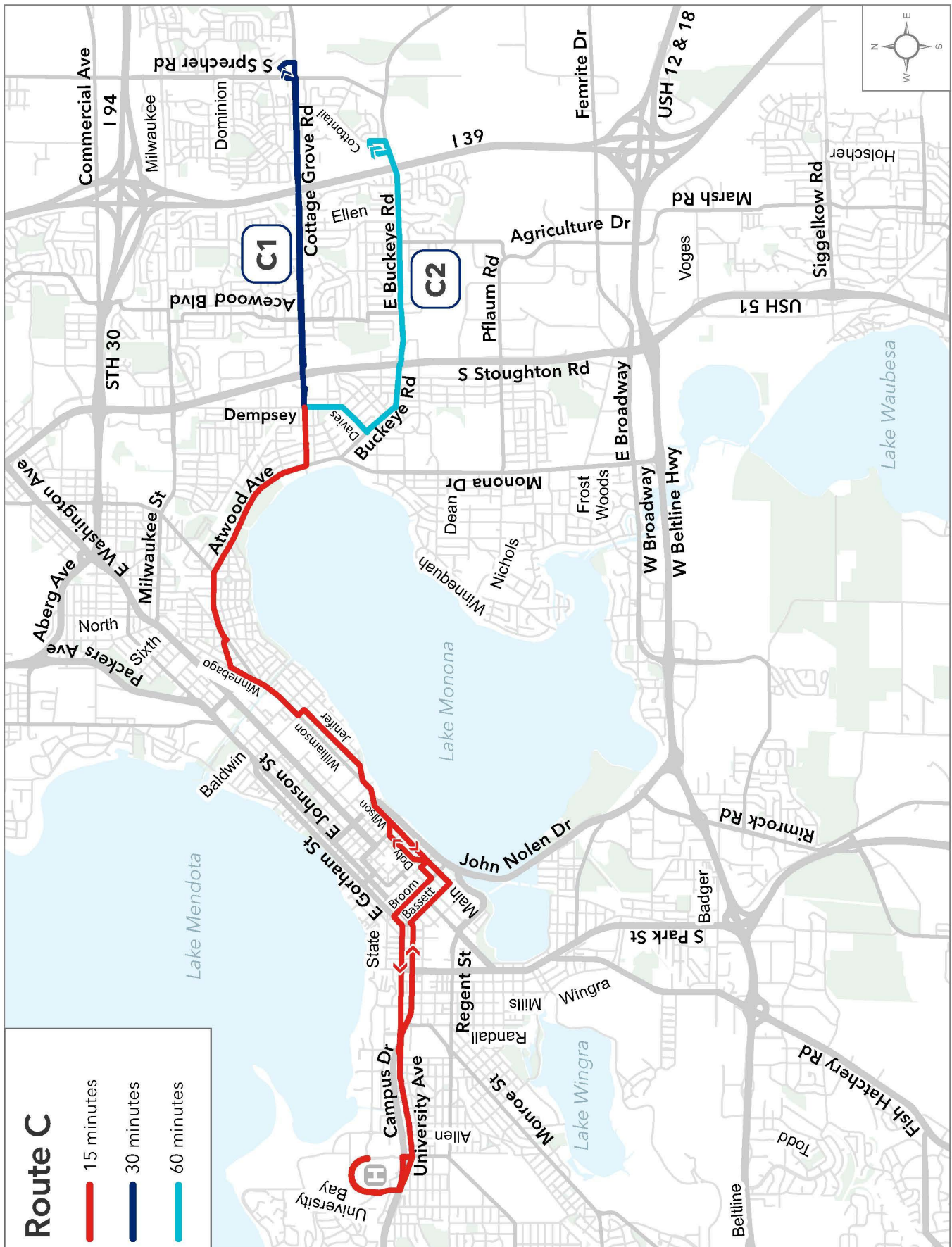
<p>A2 (Westbound)</p> <ul style="list-style-type: none"> • Starts on Hanson Rd Garage Rest Stop: Future Garage • Right on Hanson Rd • Straight at Roundabout to Eastpark • Right on American Pkwy • Right on HWY 151 South Toward Madison • To E. Washington • Right on Stoughton • Left on Anderson • Left on Wright • Right on E Washington • Right on Pinckney • Left on Mifflin • Right on State • Left on Gorham • Straight to University Ave • To Campus Dr (No Stop Zone) • To University • Left on Segoe • Right on Sheboygan • Left on Whitney • Right on Mineral Point • Left on Junction South Ramp • Right on Junction Rd • Left on Watts Rest Stop: Kelly's Market • Ends EB on Watts at Junction Future Rest Stop: Junction Rd P&R 	<p>A2 (Eastbound)</p> <ul style="list-style-type: none"> • Starts on Junction at Watts Future Rest Stop: Junction Rd P&R Rest Stop: Kelly's Market • Right on Junction Rd • Right on Mineral Point • Left on Whitney • Right on Sheboygan • Left on Segoe • Right on University Ave • To Campus Dr • To W Johnson • Right on State • Right on Carroll • Left on W Main • Left on Pinckney • Right on E Washington • Left on Wright • Right on Anderson • Right on Stoughton • Left on E Washington • To HWY 151 • Right Exit 98B American Parkway • Right on American Parkway • Left on Eastpark • Straight at Roundabout to Hanson Rd • Ends at Hanson Rd (Garage) Rest Stop: Future Garage
--	---



*Map shows weekday service before 7:00 pm.

Route B

<p>Route B (Southbound)</p> <ul style="list-style-type: none"> • Starts Westbound on Northport at Sherman • Left on Troy • To Green • Right on Murphy • Left on West Rd • To North Rd • Left on Marion Blvd • Right on Knutson • Right on HWY 113/Northport Rest Stop: Mobil • To Packers • Through Aberg Onto Sb Packers • Left on Commercial • Right on North St • Right on E Washington • Right on Pinckney • Left on Mifflin • Right on State • Left on Gorham • To University Ave • Left on Park • Right on Badger • Right Into and Through South Transfer Point • Right on Badger • Left on Fish Hatchery Rest Stop: Kwik Trip at Emil St. • Right on Caddis Bend • Left on Royal Wulff Terrace • Left on Coachman • Left on Cahill Main Rest Stop: Candlewood Suites Mainstay, Qdoba, Pick N Save • End NB on Cahill Main Just After Coachman 	<p>Route B (Northbound)</p> <ul style="list-style-type: none"> • Starts on Cahill Main Rest Stop: Candlewood Suites Mainstay, Qdoba, Pick N Save • Right on Caddis Bend • Left on Fish Hatchery Rest Stop: Kwik Trip at Emil St. • Right on Badger • Left Into and through South Transfer Point • Left on Badger • Left on Park • Right on W Johnson • Right on State • Right on Carroll • Left on Main • Left on Pinckney • Right on E. Washington • Left on North St • Left on Commercial • Right on Packers • Through at Aberg onto NB Packers • To Hwy. 113/Northport Rest Stop: Kwik Trip • Left on Troy Dr • To Green • Right on Murphy • Left on West Rd • To North Rd • Left on Marion Blvd • Right on Knutson • Right on Hwy 113/Northport Ends EB on Northport at Sherman
--	--



*Map shows weekday service before 7:00 pm.

Route C1

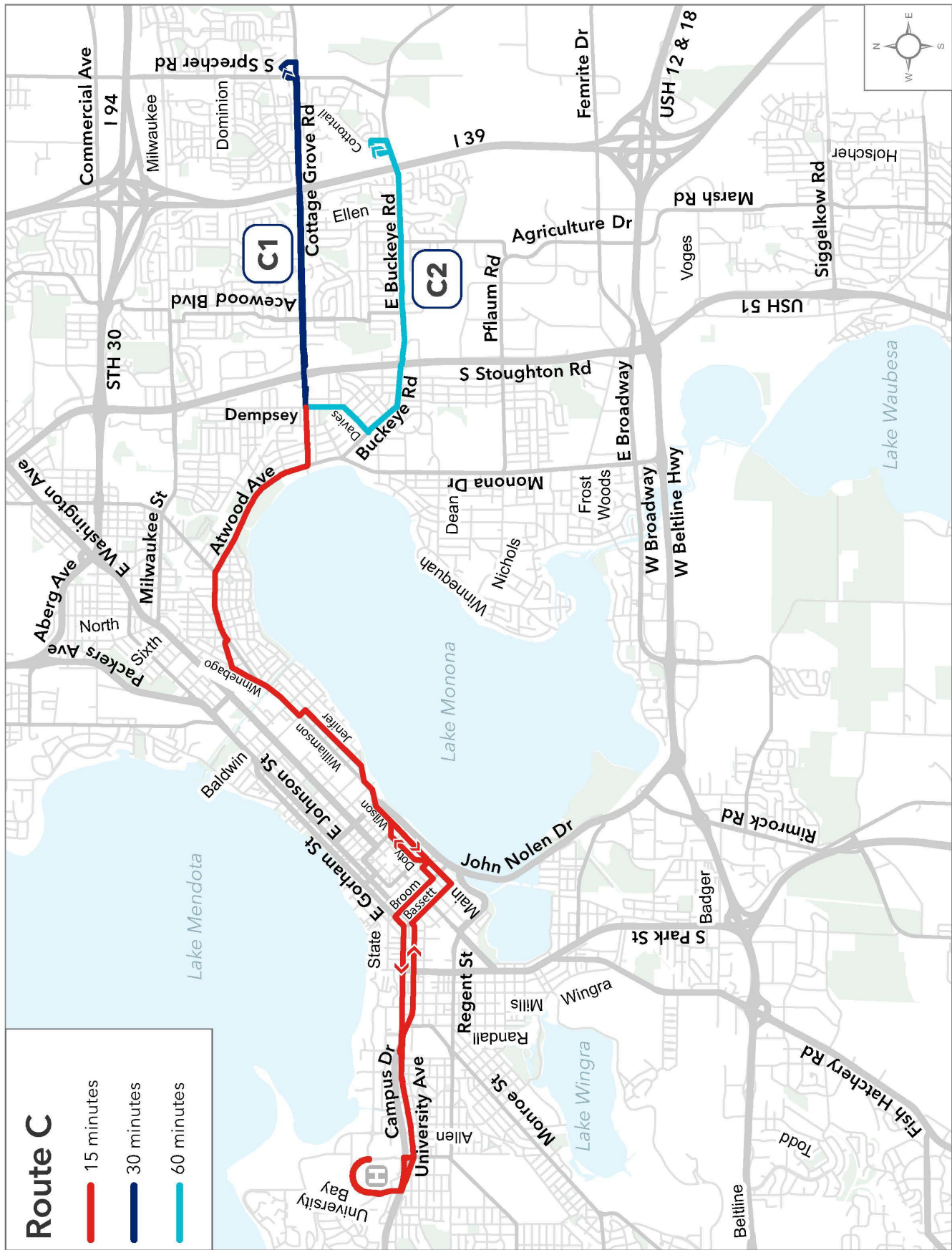
C1 (Westbound)

- Starts SB (New) Sprecher at Cottage Grove
 - Rest Stop: Kwik Trip
- Right on Cottage Grove
- Right on Atwood
- Left on Winnebago
- To Williamson
- Left on Baldwin
- Right on Jenifer
- Left on Williamson
- Straight to Wilson
- Right on Henry
- Left on Doty
- Right on Broom
- Left on Gorham From Traffic Signal
 - Do Not Use Slip Lane
- To University
- Left to University
 - Rest Stop: 7-Eleven
 - Rest Stop: Best Western
- Right on Highland
- Left on Campus Dr WB Ramp
- Right on University Bay
- To Highland
- Left on Observatory
- Ends at Observatory and Highland
 - Rest Stop: UW Health Sciences

C1 (Eastbound)

- Starts NB at Observatory and Highland
 - Rest Stop: UW Health Sciences
- To University Bay
- Left Onto University Ave
- To University Ave
 - Rest Stop: Best Western
 - Rest Stop: 7-Eleven
- To W Johnson St
- Right on Bassett
- Left on Wilson
- Soft Left on Hamilton
- Right on Doty
- Right on King
- Soft Left on Wilson
- Straight to Williamson
- Right on Jenifer
- Left on Baldwin
- Right on Williamson
- To Winnebago
- Right on Atwood
- To Eastwood
- Left on First St
- Right on Winnebago
- Right on Division
- Left to Eastwood
- To Atwood
- Left on Cottage Grove
- Left on Sprecher
- Right on Kilpatrick
- Right on New Sprecher
- Ends Sb on New Sprecher at Cottage Grove

Rest Stop: Kwik Trip



*Map shows weekday service before 7:00 pm.

Route C2

C2 (Westbound)

- Starts EB on Kings Mill Way
- Right on Cottontail Trail
- Right on Buckeye
 - Rest Stop: Kwik Trip
- Right on Davies
- To Dempsey
- Left on Cottage Grove Rd
 - Rest Stop: Pinney Library
- Right on Atwood
- Left on Winnebago
- Left on Baldwin
- Right on Jenifer
- Left on Williamson
- Straight to Wilson
- Right on Henry
- Left on Doty
- Right on Broom
- Left on Gorham From Traffic Signal
 - Do Not Use Slip Lane*
- To University
- Left to University
- Right on Highland
 - Rest Stop: Best Western
- Left on Campus Dr WB Ramp
- Right on University Bay
- To Highland
- Left on Observatory
- Ends at Observatory and Highland
 - Rest Stop: UW Health Sciences

C2 (Eastbound)

- Rest Stop: UW Health Sciences
 - Rest Stop: UW Health Sciences
- Starts NB at Observatory and Highland
- To University Bay
- Left Onto University Ave
- To University Ave
 - Rest Stop: Best Western
- To W Johnson St
- Right on Bassett
- Left on Wilson
- Soft Left on Hamilton
- Right on Doty
- Right on King
- Soft Left on Wilson
- Straight to Williamson
- Right on Jenifer
- Left on Baldwin
- Right on Williamson
- To Winnebago
- Right on Atwood
- To Eastwood
- Left on First
- Right on Winnebago
- Right on Atwood
- Left on Cottage Grove
- Right on Dempsey
 - Rest Stop: Mobil
- To Davies
- Left on Buckeye
- Left on Kings Mill
- Ends on Kings Mill at Cottontail Trail



*Map shows weekday service before 7:00 pm.

Route D1

Route D1 (Westbound)

- Starts SB on Sprecher at Cottage Grove
Rest Stop: Kwik Trip
- Right on Cottage Grove
- Right on Sprecher
- Right on Wyalusing
- Left on Milwaukee
- Follow Milwaukee to North St
- Left on E Johnson
- Left on Pennsylvania
- To Johnson
- To Gorham St
- To University Ave
- Left on Randall Ave
- Right on Monroe
- Right on Odana
- Right on Midvale
- Left on Tokay
- Left on S. Whitney Way
- Right on Schroeder
- Right on Gammon
Rest Stop: Kelly's Market
- Left on Watts
- Right on Junction
- Ends Won Junction at Watts
Future Rest Stop:
Junction Rd P&R

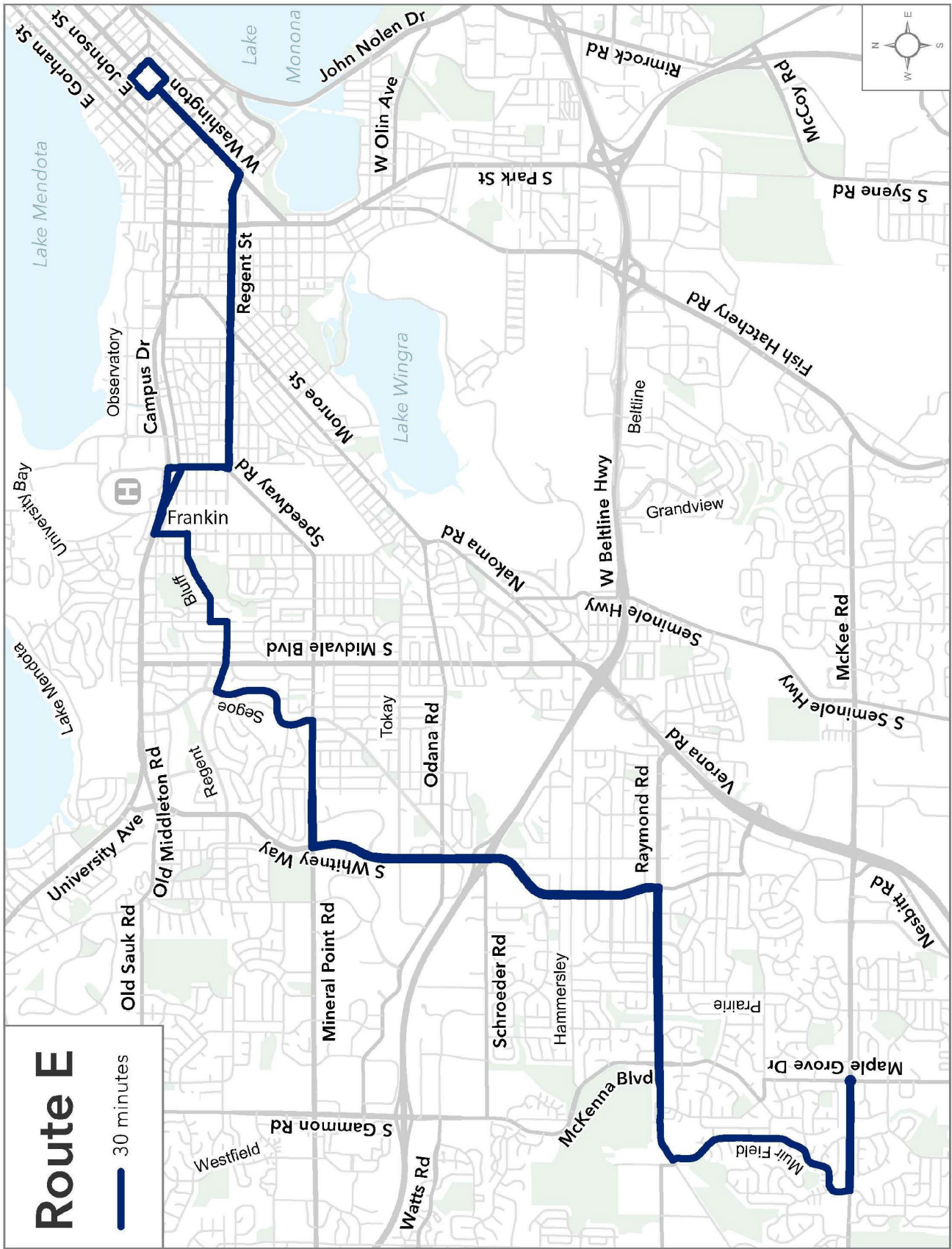
Route D1 (Eastbound)

- Starts EB on Watts at Junction Rd
Future Rest Stop:
Junction Rd P&R
- Right on Gammon
- Left on Schroeder
Rest Stop: Kelly's Market
- Left on Whitney Way
Rest Stop: Mobil
- Right on Tokay
- Right on Midvale
- Left on Odana
- Left on Monroe
- Left on Randall
- Right on Campus
- To W Johnson
- To E Johnson
- Right at Pennsylvania To Stay on E Johnson
- Right on North St
- To Milwaukee St
- Right on Wyalusing
- Right on Sprecher
- Left on Kilpatrick
- Right on Sprecher
- Ends Sb at New Scprecher
Rest Stop: Kwik Trip



*Map shows weekday service before 7:00 pm.

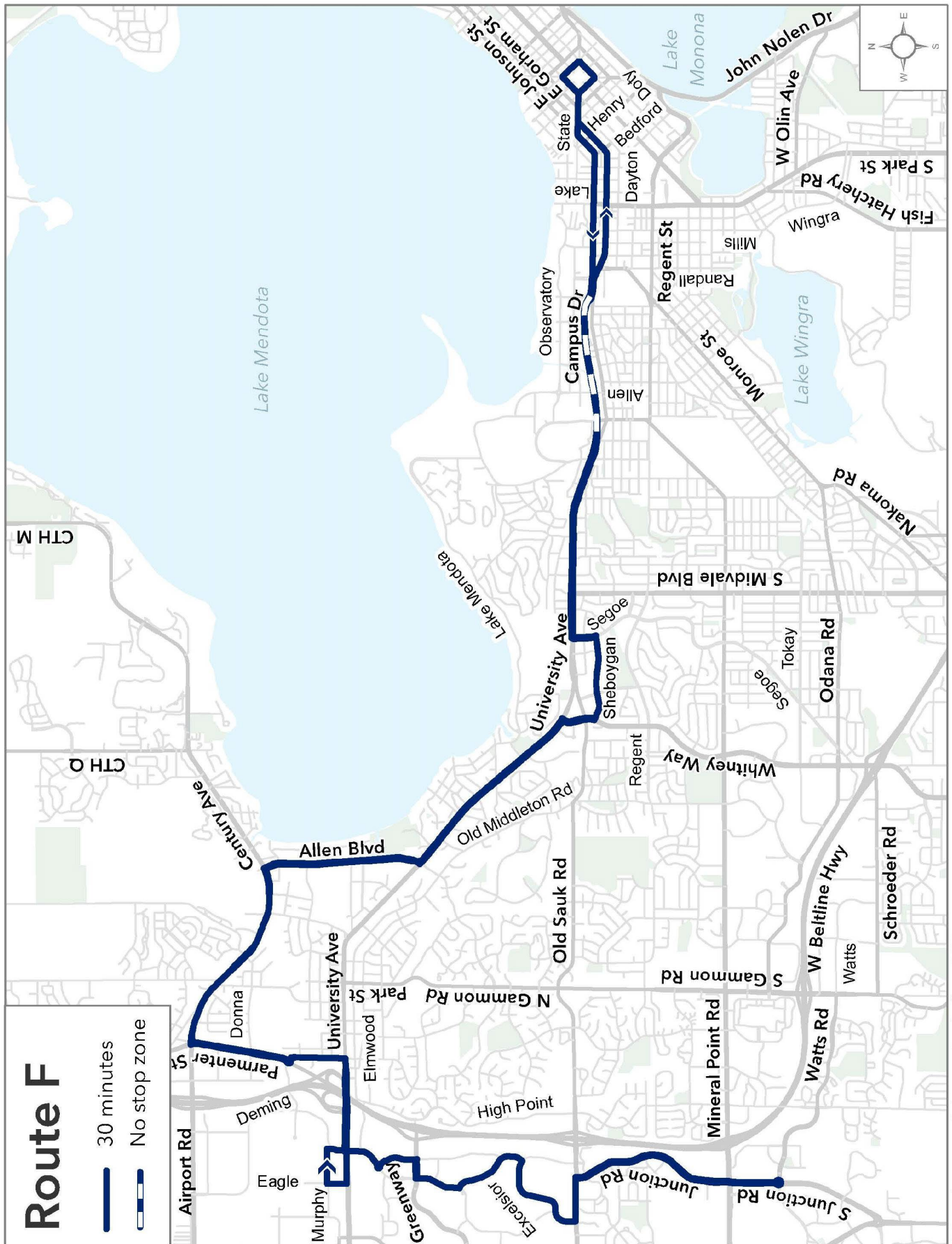
<p>Route D2 (Westbound)</p> <ul style="list-style-type: none"> • Starts NB on International at Dane County Airport <ul style="list-style-type: none"> ▪ Rest Stop: Airport Terminal Door 6 • Follow International Ln Loop • Right on Darwin • Right on Packers • Left on Tennyson • Left on Sherman • To Fordem • Right on E. Johnson • To Gorham • To University Ave • Left on Randall • Right on Monroe • Left on Nakoma • Left on S Midvale • To Verona Rd/HWY 151 • Right on Summit • Left on W Verona Frontage Rd • Straight at Roundabout to E Verona Frontage • Left on Red Arrow Trail • Right on Jenewein • Left on Allied • Right on Lovell • Right on Chalet Gardens • Left on Verona Frontage • Right on Williamsburg Way • Left at Roundabout on Anton • To Fitchrona • Roundabout Right to Nesbitt • Right at Maple Grove <p>Ends NB on Maple Grove past McKee</p> <ul style="list-style-type: none"> Rest Stop: Kwik Trip Rest Stop: El Imperio 	<p>D2 (Eastbound)</p> <ul style="list-style-type: none"> • Starts SB on Maple Grove at McKee <ul style="list-style-type: none"> Rest Stop: Kwik Trip Rest Stop: El Imperio • Left on Nesbitt • Roundabout, Left on Fitchrona • To Anton • Roundabout, Right to Williamsburg Way • Left on Verona Frontage Rd • Right on Chalet Gardens • Left on Lovell • Left on Allied • Right on Jenewein • Left on Red Arrow Trail • Roundabout, Right To Continue on E Verona Frontage • Left on Atticus Way • Right on Verona/HWY 151 • To Midvale • Right on Nakoma • Right on Monroe • Left on Randall • Right on Campus Dr • To W Johnson • To E Johnson • Left at Fordem • To Sherman • Right on Tennyson • Right on Packers • Left on Darwin • Left on International • Ends NB on International at Dane County Airport <ul style="list-style-type: none"> ▪ Rest Stop: Airport terminal door 6
--	---



*Map shows weekday service before 7:00 pm.

Route E
Service every 30 minutes

Route E (Westbound)	Route E (Eastbound)
<p data-bbox="302 180 680 212">Rest Stop: Glass Bank, Milio's</p> <p data-bbox="302 218 540 249">Rest Stop: Subway</p> <ul data-bbox="159 256 649 443" style="list-style-type: none">• Starts on Pinckney at Capitol Square• Left on Mifflin• Left on Carroll• Right on W Washington• Right on Regent <p data-bbox="396 449 584 518">Rest Stop: Mc Donald's</p> <ul data-bbox="159 525 555 1100" style="list-style-type: none">• Right on Highland• Left on Campus Dr WB Ramp• Left on Franklin• Right on Kendall• To Bluff• Left on Blackhawk• Right on Regent• Left on Segoe• Right on Mineral Point• Left on Whitney• Right on Raymond• Left on Muir Field• Left on McKee• Left on Maple Grove• Ends NB on Maple Grove at McKee <p data-bbox="396 1106 654 1138">Rest Stop: Kwik Trip</p> <p data-bbox="396 1144 667 1176">Rest Stop: El Imperio</p>	<p data-bbox="1015 180 1273 212">Rest Stop: Kwik Trip</p> <p data-bbox="1015 218 1284 249">Rest Stop: El Imperio</p> <ul data-bbox="826 256 1260 443" style="list-style-type: none">• Starts WB on McKee at Maple Grove• Right on Muir Field• Right on Raymond• Left on Whitney <p data-bbox="1015 449 1230 480">Rest Stop: Mobil</p> <ul data-bbox="826 487 1304 1100" style="list-style-type: none">• Right on Mineral Point• Left on Segoe• Right on Regent• Left on Blackhawk• Right on Bluff• To Kendall• Left on Franklin• Right on University Ave• Exit Right to University Ave• Right on Highland• Left on Regent• Left on W Washington• Right on Carroll• Left on Main• Left on Pickney• Ends at Capitol Square on Pinckney <p data-bbox="1015 1144 1300 1213">Rest Stop: Glass Bank, Milio's</p> <p data-bbox="1015 1220 1252 1251">Rest stop: Subway</p>



*Map shows weekday service before 7:00 pm.

Route F

Service every 30 minutes. After 7pm and weekends only: route ends at Eau Claire and Sheboygan.

Route F (Westbound)	Route F (Eastbound)
<ul style="list-style-type: none"> • Rest Stop: Glass Bank, Milio's • Rest Stop: Walgreens, Subway • Starts WB on Mifflin at Pinckney • Right on State St. • Left on Gorham • To University Ave. • To Campus Dr. • To University • Left on Segoe • Right on Sheboygan <ul style="list-style-type: none"> • After 7pm and Weekends Only Turn Left on Eau Claire, Route Ends at Eau Claire and Sheboygan • Right on S Whitney • Left on University • Right on Allen • Left on Century • Left on Parmenter • Roundabout 2nd Right • To Parmenter • Right on University Ave / HWY 14. • Follow Under HWY 12/18 (Beltline) on University Ave. • Right on Eagle • Right on Murphy • Right on Deming • Roundabout, left to John Q Hammons Dr <li style="text-align: right;">Rest Stop: McDonalds • Right on Greenway • Left on Deming • Left on Fourier • Right on Excelsior • To Heartland Trail • Left on Old Sauk • Right on Junction • Left on Watts • Ends EB on Watts at Junction <li style="text-align: right;">Future Rest Stop: Junction Rd P&R 	<ul style="list-style-type: none"> <li style="text-align: right;">Future Rest Stop: Junction Rd P&R • Starts NB on Junction at Watts • Right on Junction • Left on Old Sauk • Right on Heartland • To Excelsior • Left on Fourier • Right on Deming • Right on Greenway • Left on John Q Hammons Dr • Right on Deming • Left on University Ave/HWY 14 • Right on Eagle • Right on Murphy • Right on Deming • Left on University • Left at Parmenter • Roundabout 1st Right to Parmenter • Right on Century <li style="text-align: right;">Rest Stop: Kwik Trip <li style="text-align: right;">Rest Stop: McDonalds • Right on Allen • Left on University • Right on S Whitney • Left on Sheboygan <li style="text-align: right;">After 7pm and Weekends Only Turn Left on Eau Claire, Route Ends at Eau Claire and Sheboygan • Left on Segoe • Right on University • To Campus Dr • To W Johnson • Right on State • Right on Carroll • Left on Main • Ends EB on Main at Pinckney <li style="text-align: right;">Rest Stop: Glass Bank, Milio's <li style="text-align: right;">Rest Stop: Subway



*Map shows weekday service before 7:00 pm.

Route G

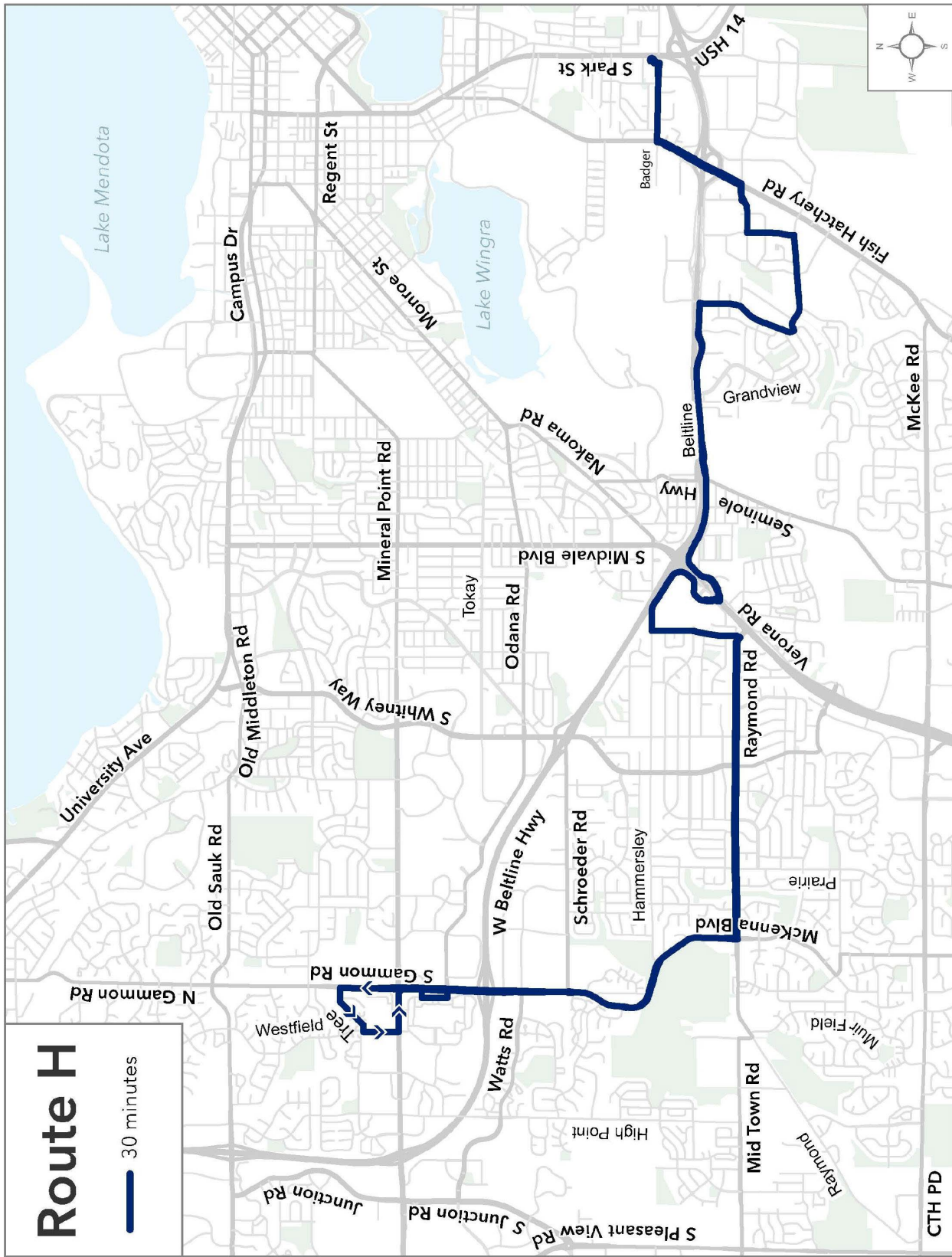
Service runs every 30 minutes

G (Southbound)

- Rest Stop: McDonalds
- From SB Independence AT Washington
- Right on E Washington
Immediately to Left Lane
- Left on Eagan
- Left on Lien
- Right on Thompson
- Roundabout, 1st Right to Commercial
- Right on Walsh
- Left on Nakoosa
- Right on Commercial
- Left on Stoughton/HWY 51
- Exit Right to Corporate Drive
- Right on Corporate
- Left on Milwaukee
- Right on Dempsey
- Continue to Davies
- Left on Buckeye
- Right on Turner
- Right on Pflaum
- Left on Monona
- Right on W Broadway
- Roundabout, 2nd Right to South Towne
- Continue to Raywood
- To Moorland
- To Novation
- Right on Ski
- Right on Deer Valley
- Left on Pheasant Ridge Trail
- Right on Badger
- Right on Badger
- Left on Rimrock
- Left on Rusk
- To Badger
- Right Into South Transfer Point
Rest Stop:
McDonalds/South Transfer
Point

G (Northpark)

- Rest Stop: McDonalds /South
Transfer
- From South Transfer Point (East
Side)
- Left on Badger
- To Rusk
- Right on Rimrock
- Right on Badger
- Left on Pheasant Ridge Trail
- Right on Deer Valley
- Left on Ski
- Left on Novation
- To Moorland
- To Raywood
- To South Towne
- To Broadway
- Left on Monona
- Right on Pflaum
- Left on Turner
- Left on Buckeye
- Right on Davies
- Continue to Dempsey
- Right on Milwaukee
 - To Be Added Later: Bus
Only Lane and Queue
Jump Signal
- Left Onto NB Stoughton Rd/HWY
51
- Right on Commercial
- Left on Nakoosa
- Right on Walsh
- Left on Commercial
- Roundabout, 3rd Right to
Thompson
- Left on Lien
- Right on Eagan
- Right on E Washington
 - Immediately Into Far Left
Lane
- Left on Independence
 - Ends at NB Independence
and E Washington
Frontage
 - Rest Stop: McDonalds



*Map shows weekday service before 7:00 pm.

Route H

H (Westbound)	H (Eastbound)
<ul style="list-style-type: none"> • From South Transfer Point NB Side • Right on Badger • Left on Fish Hatchery Rest Stop: Kwik Trip at Emil St. • Right on Greenway Cross • Left on Coho • Right on Post • Right on Todd • Left on S Beltline Frontage • To Verona Frontage • Roundabout, Underneath Hwy 151 First Right to N Verona Frontage • To W Beltline Frontage • To Hammersley • Left on Reetz • Right on Raymond • Right on McKenna • To S Gammon • Left on Tree • Left on Westfield Rest Stop: MACS Rest Stop: Culvers • Ends SB on Westfield Just Before Mineral Point Rest Stop: Kwik Trip 	<p style="text-align: right;">Rest Stop: Kwik Trip</p> <p>From SB Westfield Just Before Mineral Point</p> <p>Left on Mineral Point</p> <p>Right on Gammon</p> <p>Right on Gammon Pl</p> <p>Left onto West Towne Ring</p> <p>Left at West Towne Ring (Exit) to Odana</p> <p>Right on Gammon</p> <p>To McKenna</p> <p>Left on Raymond</p> <p>Left on Reetz</p> <p>Right on Hammersley</p> <p>To W Beltline Frontage</p> <p>To N Verona Frontage</p> <p>ROUNDABOUT, 3rd Right Under Hwy 151 to Verona Frontage</p> <p>Rest Stop: Mobil</p> <p>To W Beltline Frontage</p> <p>Right on Todd</p> <p>Left on Post</p> <p>Left on Coho</p> <p>Right on Greenway Cross</p> <p>Left on Fish Hatchery</p> <p>Rest Stop: Kwik Trip at Emil St.</p> <p>Right on Badger</p> <p>Left Into South Transfer Point</p> <p>Ends at South Transfer Point</p>



*Map shows weekday service before 7:00 pm.

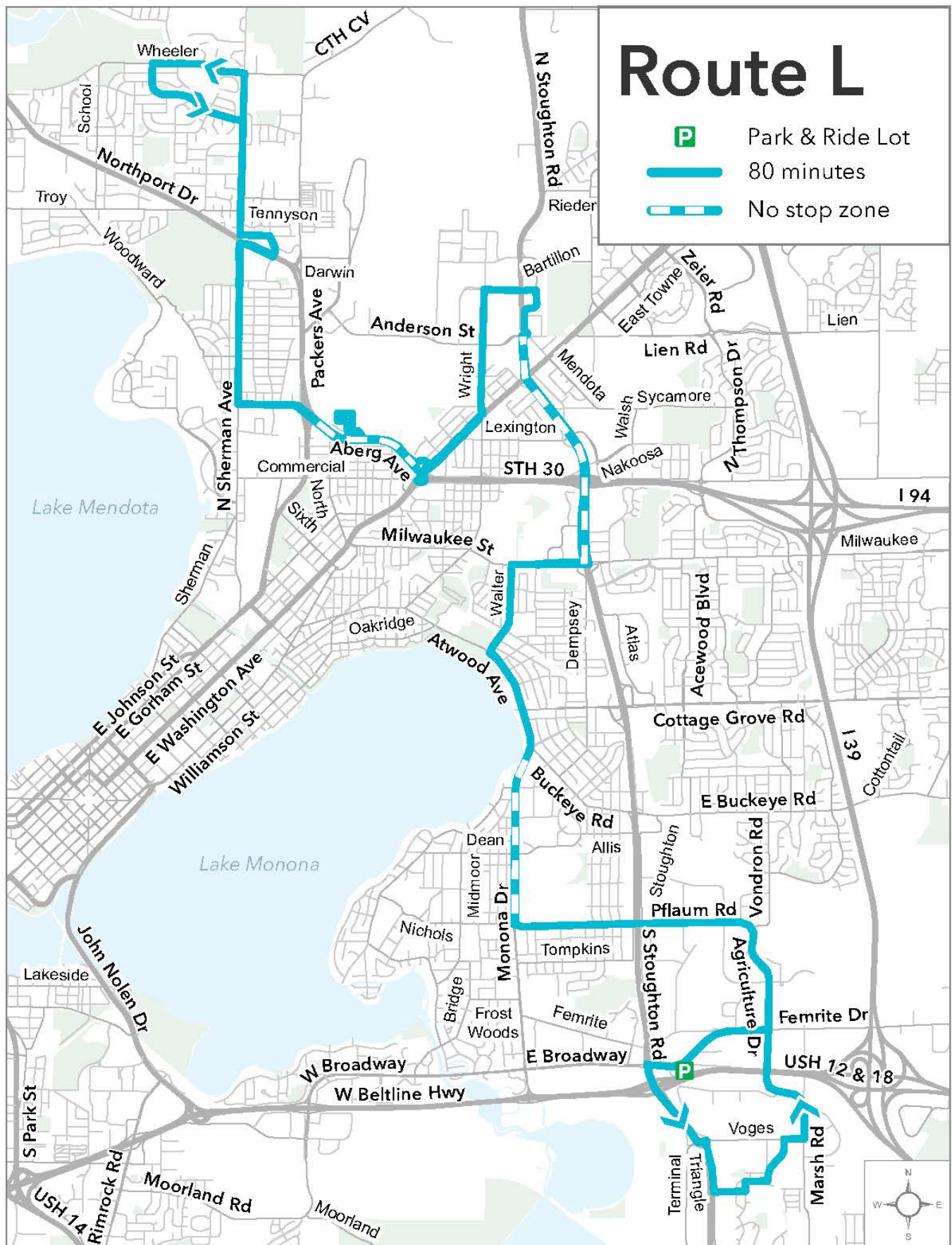
Route J

Route J (Westbound)

- Starts NB on Brooks
 - Rest Stop: Wisconsin School of Business (7-4:30pm)
- Left on University Ave
- To Campus Dr
- To University Ave
- Right on University Bay
- To Highland
 - Rest Stop: Best Western
- Soft Right to Speedway
- To Mineral Point
- Left on Midvale
- Right on Tokay
- Left on Whitney
- Right on Odana
- Right on Gammon
- Left on Tree
- Left on Westfield
 - Rest Stop: MACS
 - Rest Stop: Culvers
- Ends SB on Westfield Just Before Mineral Point

Route J (Eastbound)

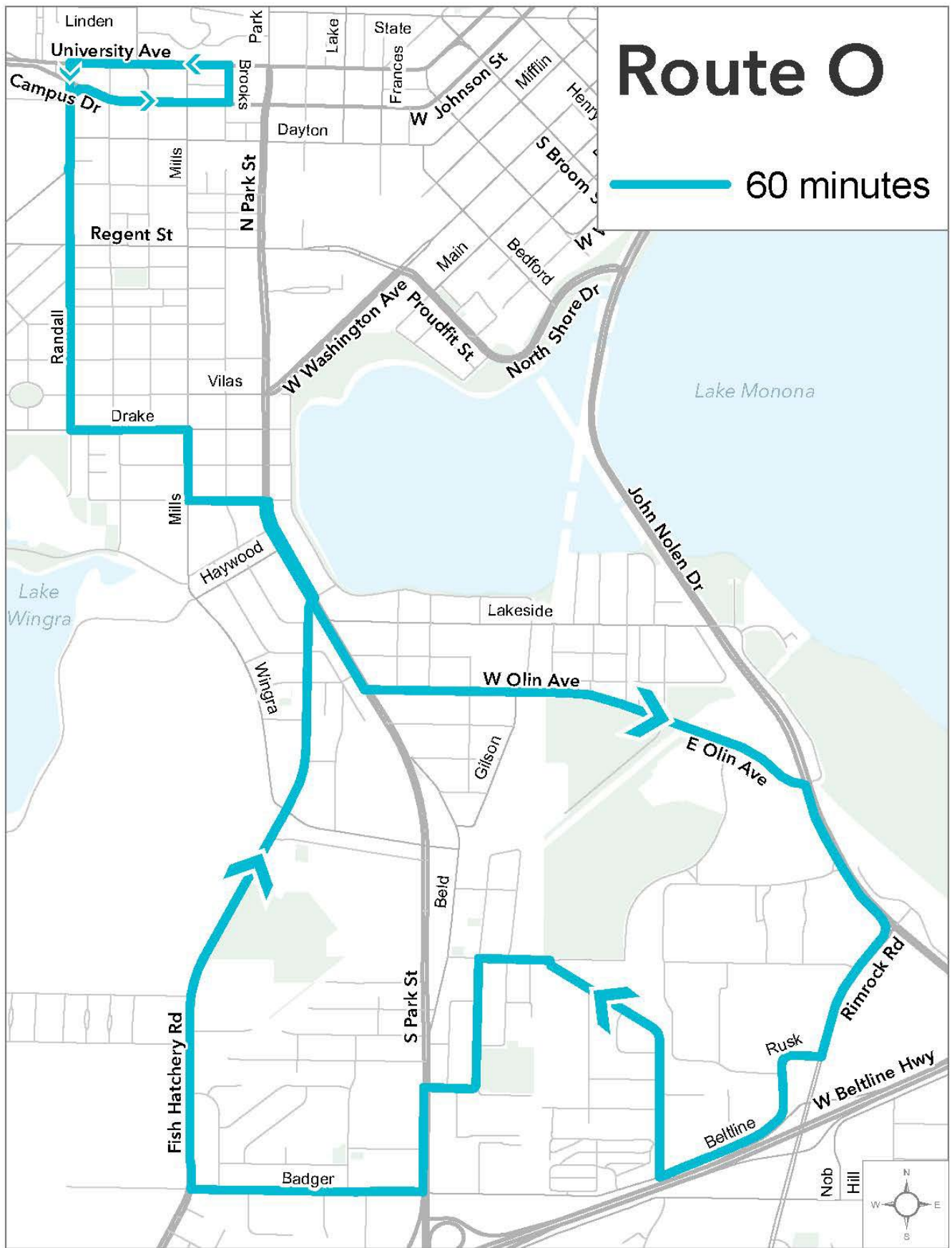
- Starts SB on Westfield Just Before Mineral Point
- Left on Mineral Point
- Right on Gammon
- Right on Gammon Pl
- Left onto West Towne Ring
- Left at West Towne Ring (Exit) to Odana
- Continue through to Odana
- Left at Whitney
- Rest Stop: Mobil
- Right on Tokay
- Left on Midvale
- Right on Mineral Point
- To Speedway
- Left Turn Lane
- Left to Highland
- Rest Stop: Best Western
- To University Bay
- Left to Campus Dr
- Soft Right to W Johnson
- Left on Brooks
 - Rest Stop: Wisconsin School of Business (7-4:30pm)
- Ends NB on Brooks



*Map shows weekday service before 7:00 pm.

Route L

L (Southbound)	L (Northbound)
<ul style="list-style-type: none"> • From SB on Wheeler Just After Delaware • Continue on Delaware • Right on Sherman • Left at Browning • Right on Dryden • Right on Northport <li style="padding-left: 150px;">Rest Stop: Mobil • Left on Sherman • Left on Aberg • Left on Shopko <li style="padding-left: 150px;">Rest Stop: Pick 'n Save <li style="padding-left: 150px;">Rest Stop: Mobil • Right at First Intersection After Golf Course • Left at the First Intersection To Go in Front of the Self Storage • Left Immediately After Bus Stop in Front of Self Storage • Left on Shopko • Left on Aberg • Right on Exit 1A to E Washington • Right Onto EB E Washington (North Hwy 151) • Left on Wright • Right on Kinsman • Right on Bartillon • To N Stoughton Service Rd • Left on N Stoughton/HWY 51 • Exit to Milwaukee St • Right on Milwaukee • Left on Walter • Left on Atwood • To Monona Dr • Left on Pflaum • To Agriculture • Right on Femrite • To Dutch Mill • Left on Hwy 51 • Left on Voges • Right on Triangle • Left on Meinders • Left on Crested Owl • To Great Gray • Ends on Great Grey Before Owl Creek 	<ul style="list-style-type: none"> • Rest Stop: Phillips • Rest Stop: Arby's • From EB on Great Grey Just Before Owl Creek • Left to Owl Creek • Right on Voges • Left on Marsh • To Agriculture • To Pflaum • Right on Monona • To Atwood • Right on Walter • Right on Milwaukee <li style="padding-left: 150px;">O To Be Added Later: Bus Only Lane and Queue Jump Signal • Left Onto NB Stoughton/HWY 51 • Right on N Stoughton Service Rd • To Bartillon • Left on Kinsman • Left on Wright • Right on E Washington • Right on Hwy 30/Aberg (to Hwy 113) • Right on Shopko <li style="padding-left: 150px;">Rest Stop: Pick 'n Save <li style="padding-left: 150px;">Rest Stop: Mobil • Right at First Intersection After the Golf Course • Left at the First Intersection To Go in Front of Self Storage • Left Immediately After Bus Stop in Front of Self Storage • Left on Shopko • Right on Aberg • Right on Sherman • Right on Northport • Left on Dryden • Left on Browning • Right on Sherman • Left on Wheeler • Left on Delaware • Ends SB on Delaware Just Past Wheeler



*Map shows weekday service before 7:00 pm.

O Route

O (Northbound)

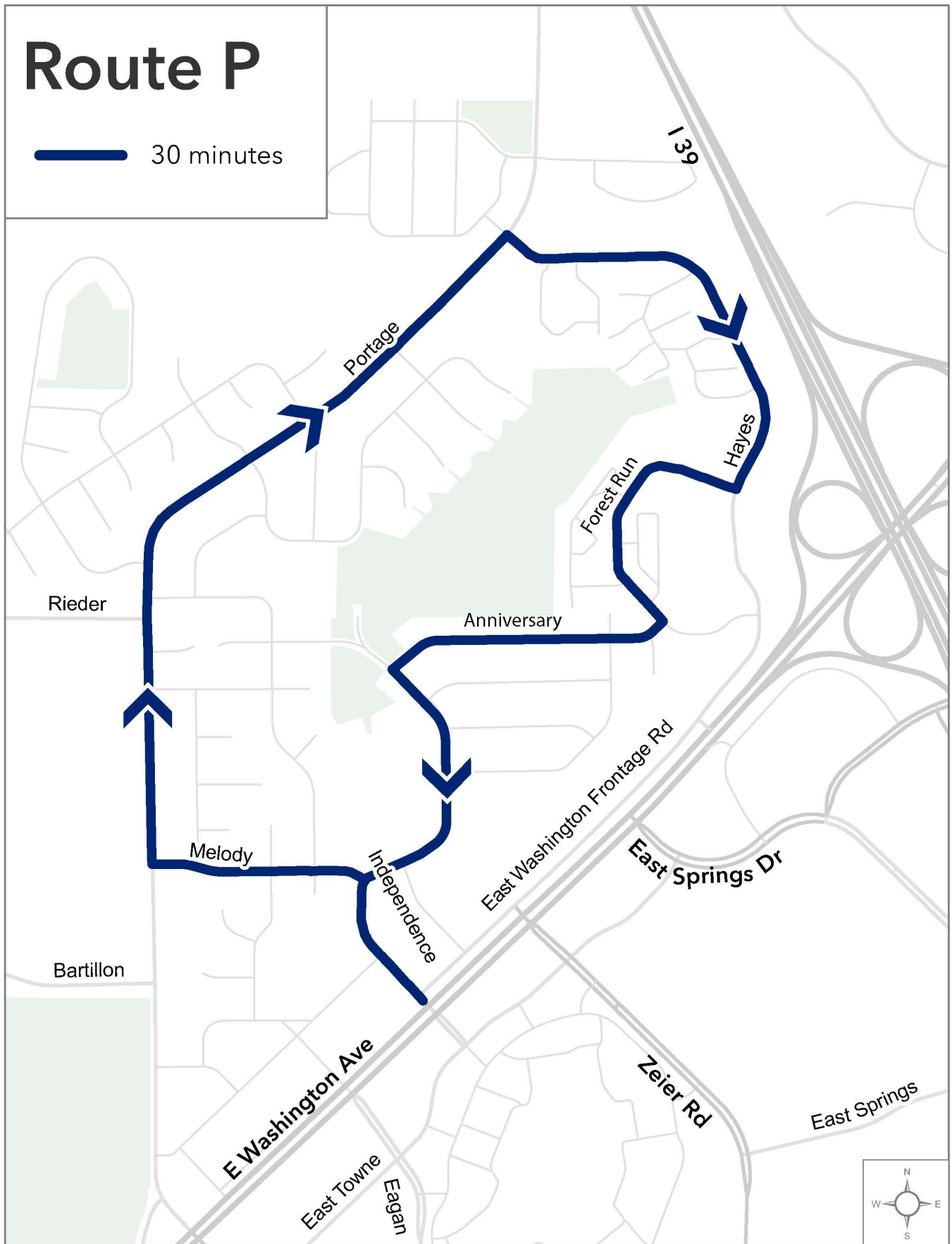
- Rest Stop: McDonalds
- Rest Stop: South Transfer Point
- From South Transfer Point Inbound Side
- Right on Badger
- Right on Fish Hatchery
- Left on Park
- Left on Erin
- Right on Mills
- Left on Drake
- Right on Randall
- Right at Monroe To Continue on Randall
- Right on Campus Dr/Johnson St
- To W Johnson
- Left on Brooks
- Ends NB on Brooks
- Rest Stop: Wisconsin School of Business (7-4:30pm)

O (Southbound)

- Rest Stop: Wisconsin School of Business (7-4:30pm)
- Starts NB on Brooks
- Left on University
- Left on Randall
- Left at Monroe To Continue on Randall
- Left on Drake
- Right on Mills
- Left on Erin
- Right on Park
- Left on W Olin
- Right on John Nolen
- Right on Rimrock
- Right on Rusk
- Right at Rusk and Badger To Continue NB on Rusk
- To Koster
- Left on Bram
- Left on Fisher
- Continue Right Onto Buick
- Left on Park
- Right on Badger
- Right Into South Transfer Point, Stop on Inbound Side
- End at South Transfer Point
- Rest Stop: McDonalds
- Rest Stop: South Transfer Point

Route P

 30 minutes



*Map shows weekday service before 7:00 pm.

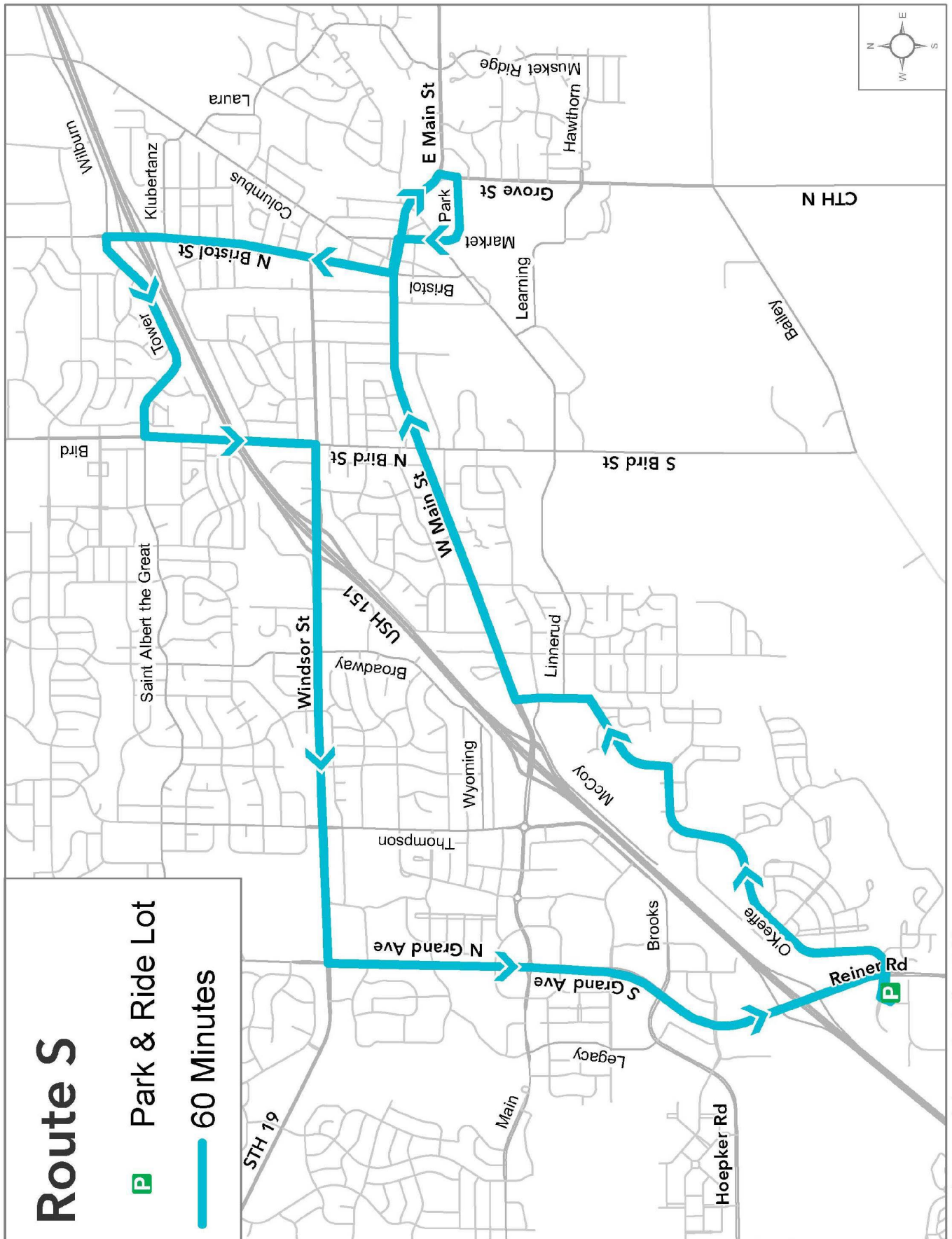
UPDATED 03/02/23

Route P

Route P (One-way Loop)

- Starts NB on Independence Just Past East Washington Frontage Road
- Continue NB on Independence
- Left on Melody
- Right on Portage
- Right on Hayes
- Right on Anniversary
- Left at Anniversary and Forest Run To Continue WB on Anniversary
- Left on Independence
- Ends SB on Independence Just Before East Washington

Rest Stop: McDonalds



*Map shows weekday service before 7:00 pm.

Route S

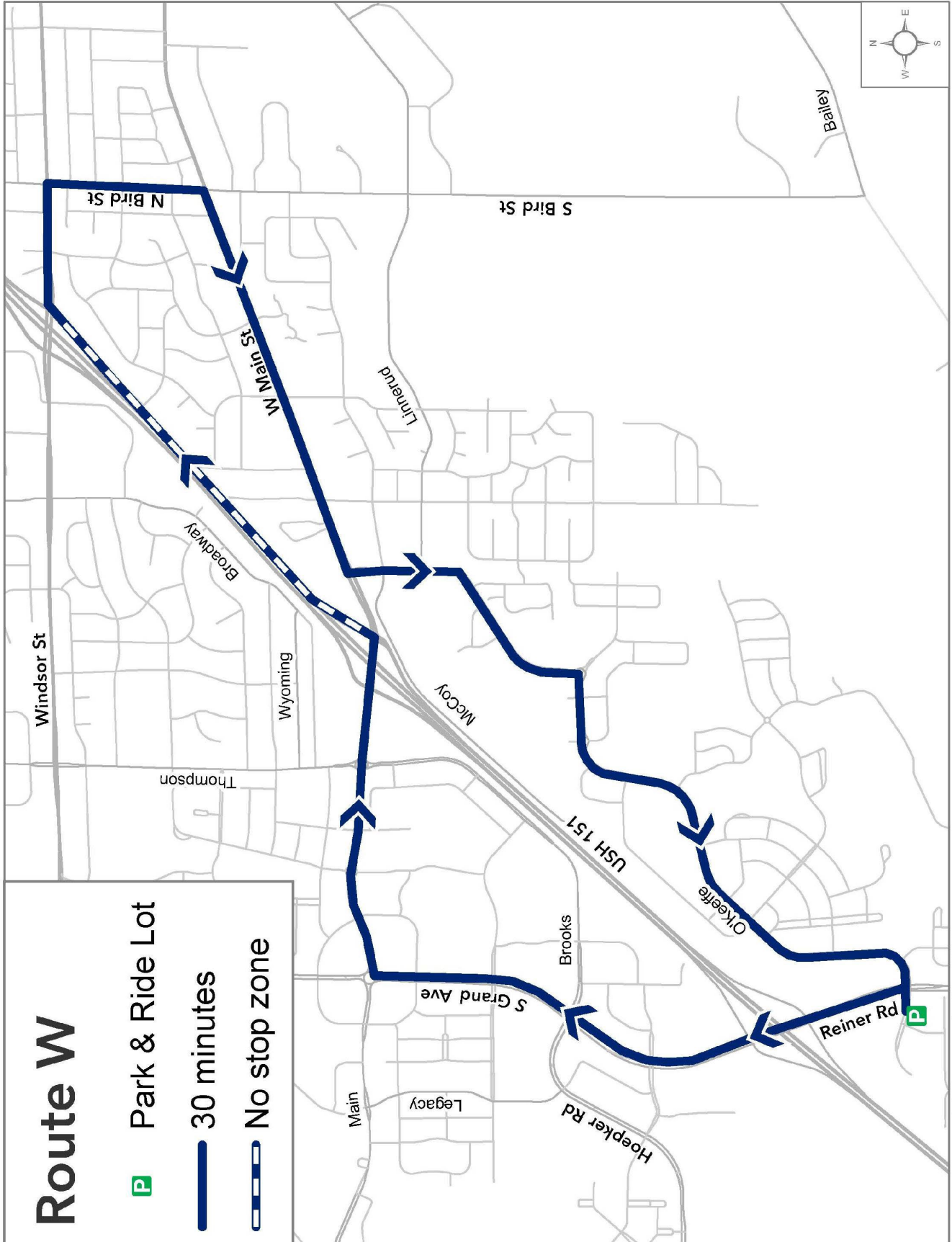
S Route (One-way Loop)

- Starts at Sun Prairie Park and Ride
- Right on O'Keefe
- Cross Reiner
- Right on Main

Rest Stop: Wendy's

- Right on Grove
- Right on Park
- To Market St
- Left on Main
- Right on Bristol
- Left on Tower
- Left on Bird
- Right on Windsor
- Left on Grand
- To Reiner Rd
- Right on O'Keefe
- Left on Cremer
- Left Into Sun Prairie Park and Ride
- Ends at Sun Prairie Park and Ride

Future Rest Stop: Sun
Prairie P&R

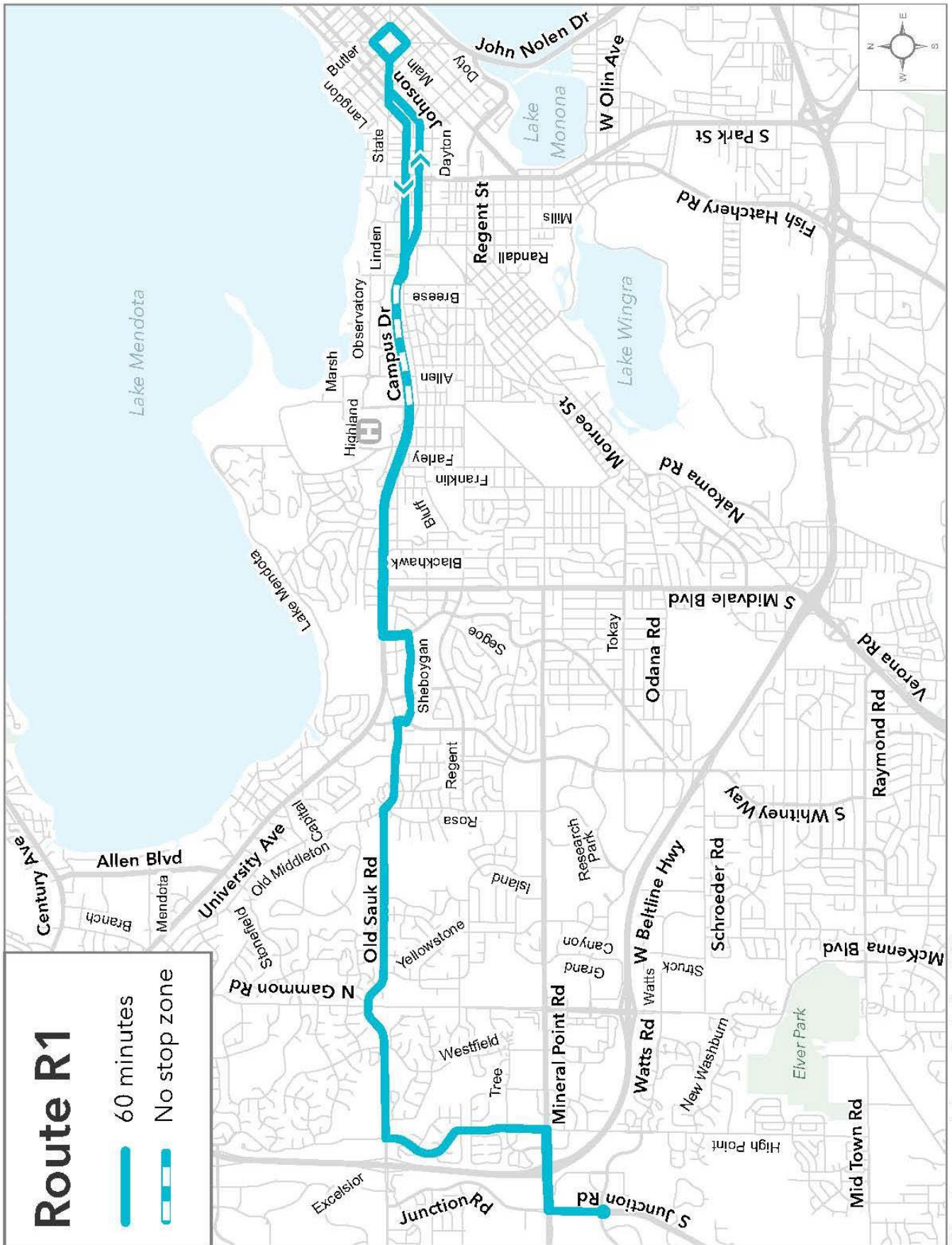


*Map shows weekday service before 7:00 pm.

Route W

W Route (One-way Loop)

- Starts at Sun Prairie Park and Ride
- Right on O'Keefe
- Left on Reiner
- To Grand
- Right on Main
- Left on Hwy 151 Northbound
- Exit 102 Right to Winsor
 - Rest Stop: Kwik Trip
- Right on Bird
- Right on Main
- Left on O'Keefe
- Left on Cremer
- Left Into Sun Prairie Park and Ride
- Ends at Sun Prairie Park and Ride
 - Future Rest Stop: Sun Prairie P&R

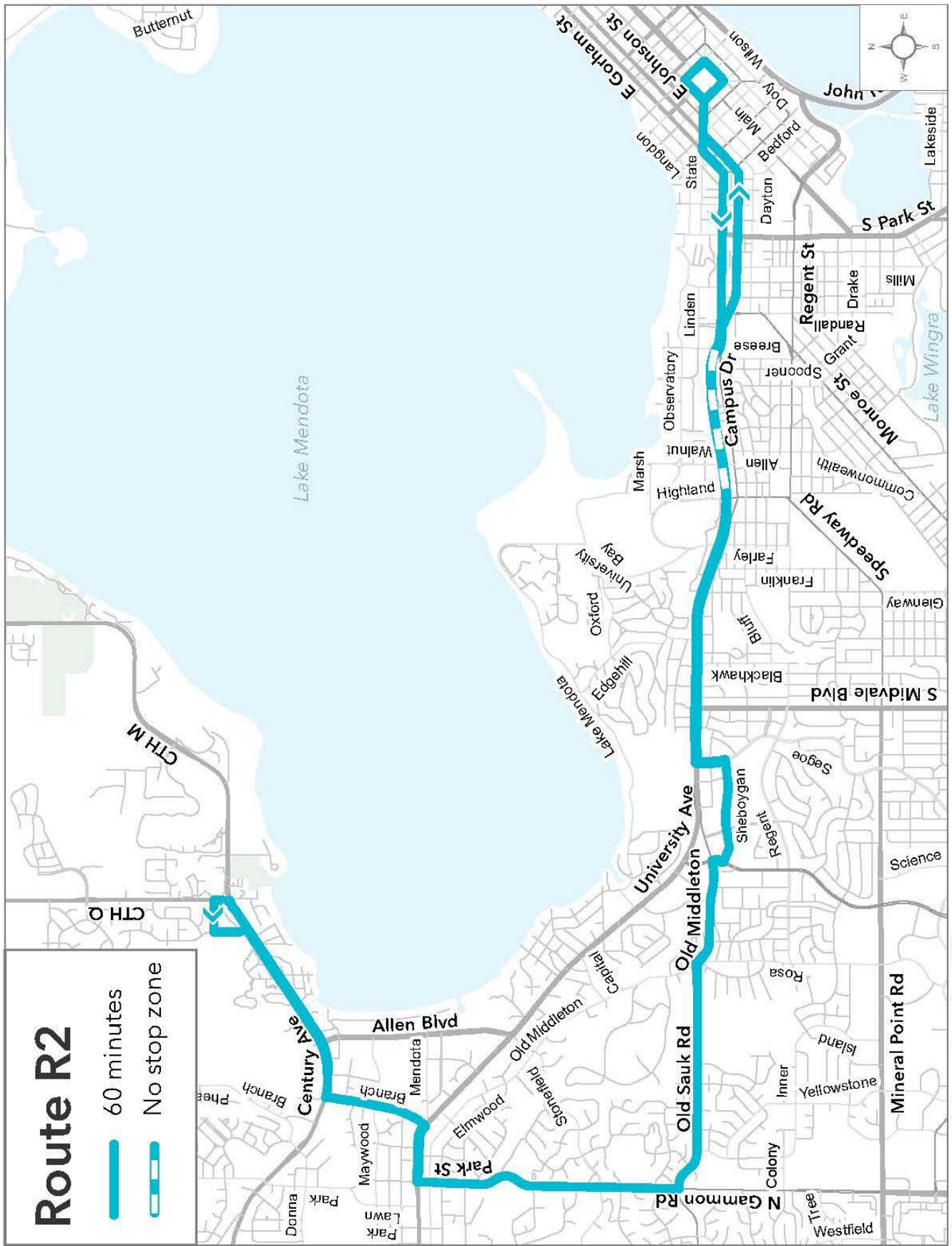


*Map shows weekday service before 7:00 pm.

Route R1

service runs every 60 minutes. After 7pm and weekends only route ends at Eau Claire and Sheboygan

<p>R1 (Westbound)</p> <p>Rest Stop: Milio's Rest Stop: Subway</p> <p>Starts WB on Mifflin at Pinckney Right on State St. Left on Gorham To University Ave. To Campus Dr. To University Left on Segoe Right on Sheboygan</p> <p>After 7pm and Weekends Only Turn Left on Eau Claire, Route Ends at Eau Claire and Sheboygan</p> <p>Right on S Whitney Left on Old Middleton Left on Old Sauk Left on High Point Right on Mineral Point Left Onto Ramp SB Junction Rd Right Onto SB Junction Left on Watts Ends EB on Watts just East of Junction</p> <p>Future Rest Stop: Junction Rd P&R</p>	<p>R1 (Eastbound)</p> <ul style="list-style-type: none">• Future Rest Stop: Junction Rd P&R <ul style="list-style-type: none">• Starts NB on Junction Just After Watts• Right on Junction Rd• Right on Mineral Point• Left on High Point• Right on Old Sauk• Right on Old Middleton• Right on Whitney Way• Left on Sheboygan <p>After 7pm and Weekends Only Turn Left on Eau Claire, Route Ends at Eau Claire and Sheboygan</p> <ul style="list-style-type: none">• Left on Segoe• Right on University• To Campus Dr• To W Johnson• Right on State• Right on Carroll• Left on Main• Ends EB on Main at Pinckney <p>Rest Stop: Milio's Rest Stop: Subway</p>
---	--



*Map shows weekday service before 7:00 pm.

Route R2

Service runs every 60 minutes. After 7pm and weekends only route ends at Eau Claire and Sheboygan

R2 (Westbound)	R2 (Eastbound)
<ul style="list-style-type: none">• Rest Stop: Glass Bank, Milio's• Rest Stop: Subway• Starts WB on Mifflin at Pinckney• Right on State St.• Left on Gorham• To University Ave.• To Campus Dr.• To University• Left on Segoe• Right on Sheboygan After 7pm and Weekends Only Turn Left on Eau Claire, Route Ends at Eau Claire and Sheboygan• Right on S Whitney• Left on Old Middleton• Left on Old Sauk• Right on Gammon• To Park• Right on University• Left on Branch• Right on Century• Left on County Q• Left on South Ridge• Ends WB on South Ridge Just After Hwy Q <p style="text-align: right;">Rest Stop: Kwik Trip</p>	<ul style="list-style-type: none">• Rest Stop: Kwik Trip• From WB South Ridge Just After Hwy Q• Left on Valley Ridge• Right on Century• Left on Branch• Right on University• Left on Park• To Gammon• Left on Old Sauk• Right on Old Middleton• Right on Whitney• Left on Sheboygan After 7pm and Weekends Only Turn Left on Eau Claire, Route Ends at Eau Claire and Sheboygan• Left on Segoe• Right on University• To Campus Dr• To W Johnson• Right on State• Right on Carroll• Left on Main• Ends EB on Main at Pinckney Rest Stop: Glass Bank, Milio's Rest Stop: Subway



*Map shows weekday service before 7:00 pm.

Route 28

<p>28 (Westbound)</p> <ul style="list-style-type: none">• Starts NB on Sherman at Sherman Terrace• Continue NB on Sherman• Right on McGuire• Right on Fordem <p style="text-align: right;">Rest Stop: Madison Pantry</p> <ul style="list-style-type: none">• Right on E Johnson• To E Gorham• To University• Right on Charter• Left on Linden• Right on Babcock• Left on Observatory• Roundabout, 2nd Right Continue on Observatory• Roundabout, 2nd Right on Highland• Right on Campus Ave Ramp• Right on University Bay• Ends NB on University Bay <p style="text-align: right;">Rest Stop: University Bay Office Building Rest Stop: EVP Coffee</p>	<p>28 (Eastbound)</p> <ul style="list-style-type: none">• Rest Stop: University Bay Office Building• Rest Stop: EVP Coffee <ul style="list-style-type: none">• Begins NB on University Bay• To Highland• Roundabout, 2nd Right on Observatory• Right on Babcock• Left on Linden• Right on Charter• Left on W Johnson (Use Right Lane)• To E Johnson• Left on N Baldwin• Right on Sherman• Ends NB on Sherman at Sherman Terrace
---	---



*Map shows weekday service before 7:00 pm.

Route 38

38 (Westbound)

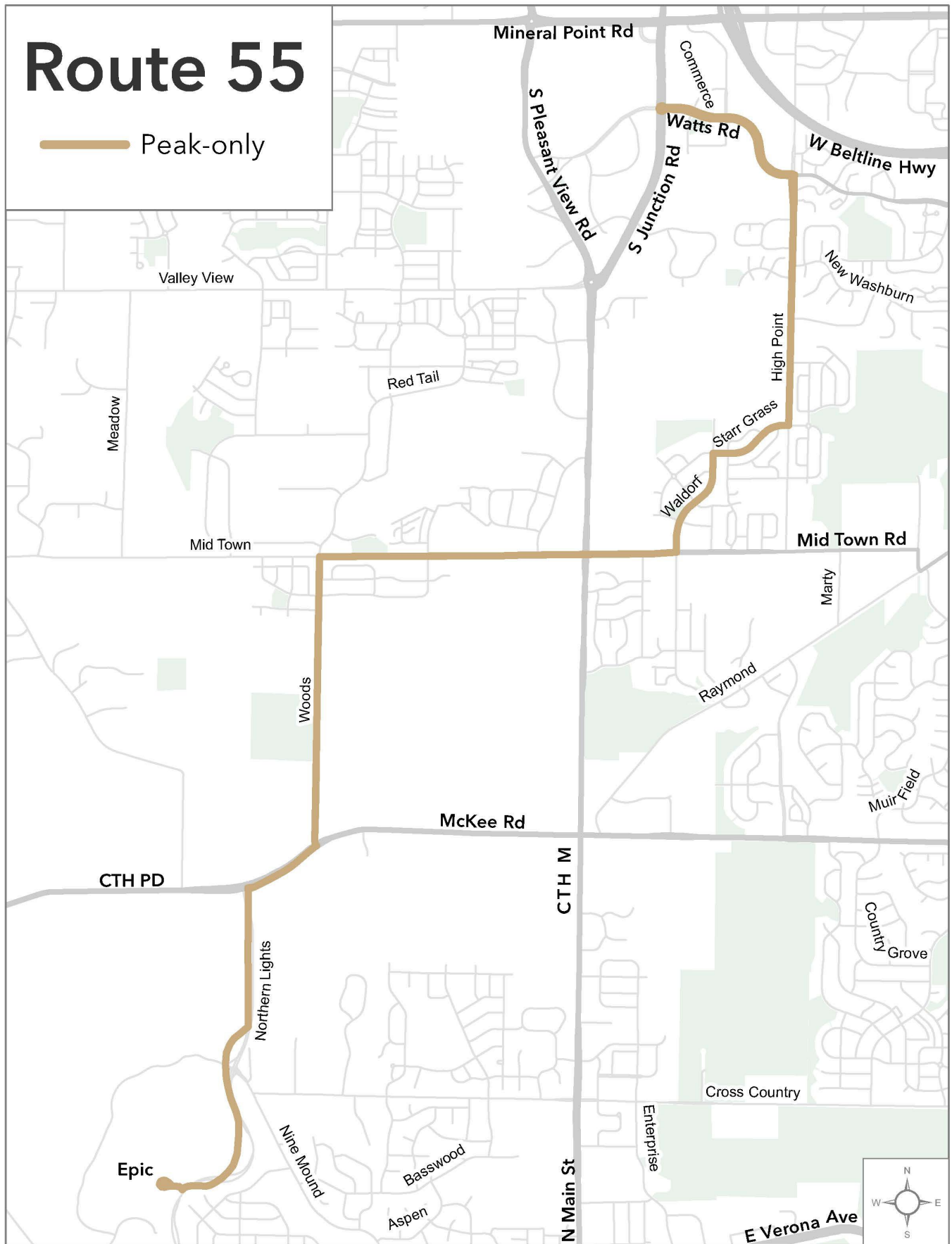
- Rest Stop: 1 S Ingersoll Garage
- Starts WB on Jenifer just after Ingersoll
- Continue WB on Jenifer
- Left on Williamson
- Straight to Wilson
- Right on Henry
- Left on Doty
- Right on Broom
- Left on Gorham at Traffic Signal
- Do Not Use Slip Lane*
- To University
- Right on Charter
- Left on Linden
- Right on Babcock
- Left on Observatory
- Roundabout, 2nd Right Continue on Observatory
- Roundabout, 2nd Right on Highland
- Right on Campus Ave Ramp
- Right on University Bay
- Ends NB on University Bay

Rest Stop: University Bay Office Building
Rest Stop: EVP Coffee

38 (Eastbound)

- Rest Stop: University Bay Office Building
- Rest Stop: EVP Coffee
- Begins NB on University Bay
- To Highland
- Roundabout, 2nd Right on Observatory
- Right on Babcock
- Left on Linden
- Right on Charter
- Left on W Johnson (use right lane)
- Right on Bassett
- Left to W Wilson
- Soft Left on S Hamilton
- Right on Doty
- Right on King
- Soft Left to E Wilson
- To Williamson
- Right on Jenifer
- Ends EB on Jenifer at Ingersoll

Rest Stop: 1 S Ingersoll Garage



*Map shows weekday service before 7:00 pm.

Route 55

<p>55 (Southbound)</p> <ul style="list-style-type: none">• Future Rest Stop: Junction Rd P&R• Rest Stop: Kelly's Market• Starts EB on Watts Just After Junction• Continue EB on Watts• Right on High Point• Right on Starr Grass• Left on Waldorf• Right on Mid Town Rd• Left on Woods• Right on McKee• Left on Northern Lights• Right Staff Park C Driveway Epic• End Epic Bus Stop Loop at Park C Driveway	<p>55 (Northbound)</p> <ul style="list-style-type: none">• From Epic Bus Stop at Park C Driveway• Follow Epic Park C Driveway• Left Northern Lights• Right McKee• Left Woods• Right Mid Town Rd• Left Waldorf• Right Starr Grass• Left High Point• Left Watts• Right on Junction• End NB on Junction Just After Watts<ul style="list-style-type: none">• Future Rest Stop: Junction Rd P&R• Rest Stop: Kelly's Market
---	--



*Map shows weekday service before 7:00 pm.

Route 65

65 (Southbound)	65 (Northbound)
<ul style="list-style-type: none">• Rest Stop: University Bay Office Building• Rest Stop: EVP Coffee• Begins NB on University Bay• To Highland• Roundabout, 2nd Right on Observatory• Right on Babcock• Left on Linden• Right on Charter• Left on W Johnson (Use Right Lane)• Right on Bassett• Left to W Wilson• Right on Broom• Right on John Nolen• Right on Rimrock• To County Road MM• Left on Lacy• Left on Brassica• Right on Radicchio• Right on Lacy• Cross Us Hwy 14• To Lacy• Roundabout, 1st Right to E Cheryl Pkwy• Left on S Fish Hatchery• Left on LacyRest Stop: LibraryRest Stop: Oasis Cafe• Left on Research Park Dr• Ends NB on Research Park Dr	<ul style="list-style-type: none">• Starts NB on Research Park Dr• Right on E Cheryl Pkwy• Roundabout, 2nd Right To Continue on Cheryl Pkwy• Roundabout 3rd Right on Lacy• Left on Brassica• Right on Radicchio• Right on Lacy• Right on County Road MM• To Rimrock• Left on John Nolen• Left on S Broom• Left on Gorham• To University Ave• Right on N Charter• Left on Linden• Right on Babcock• Left on Observatory• Roundabout, 2nd Right Continue on Observatory• Roundabout, 2nd Right on Highland• Right on Campus Ave Ramp• Right on University Bay• Ends NB on University Bay<ul style="list-style-type: none">▪ Rest Stop: University Bay Office Building▪ Rest Stop: EVP Coffee



*Map shows weekday service before 7:00 pm.

Route 75:

75 (Southbound)

Rest Stop: Glass Bank, Milio's

Rest stop: Walgreens, Subway

- Begins NB on Pinckney and Main
- Left on Mifflin
- Left on Carroll
- Right on W Washington
- Left on Park
- Right on Fish Hatchery Rd

Rest Stop: Kwik Trip at Emil St.

- Right on McKee
- Left on Maple Grove
- Right on E Verona Ave

Rest Stop: Kwik Trip

- Right on Epic Ln
- To Northern Lights
- Left to Staff Park C Driveway Loop at Epic
- Ends at Park C Driveway Loop at Epic

75 (Northbound)

- Starts at Staff Park C Driveway Loop at Epic

- Right on Northern Lights
- Left on W Verona Ave

Rest Stop: Kwik Trip

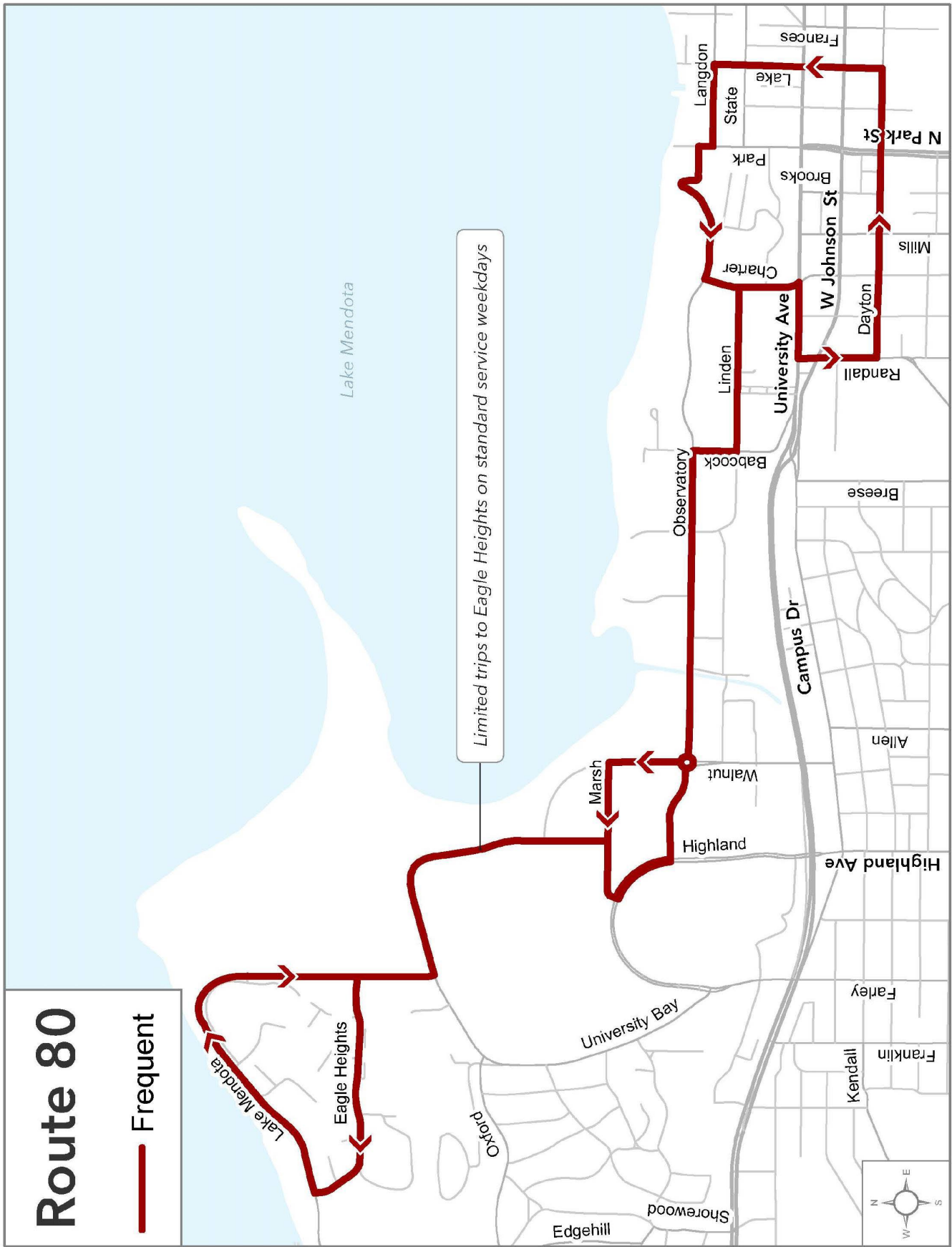
- Left on Maple Grove
- Right on McKee
- Left on Fish Hatchery

Rest Stop: Kwik Trip at Emil St.

- Left on Park
- Straight to W Washington
- Right on Carroll
- Left on W Main
- Left on Pinckney
- Ends NB on Pinckney and Main

Rest Stop: Glass Bank, Milio's

Rest Stop: Walgreens, Subway



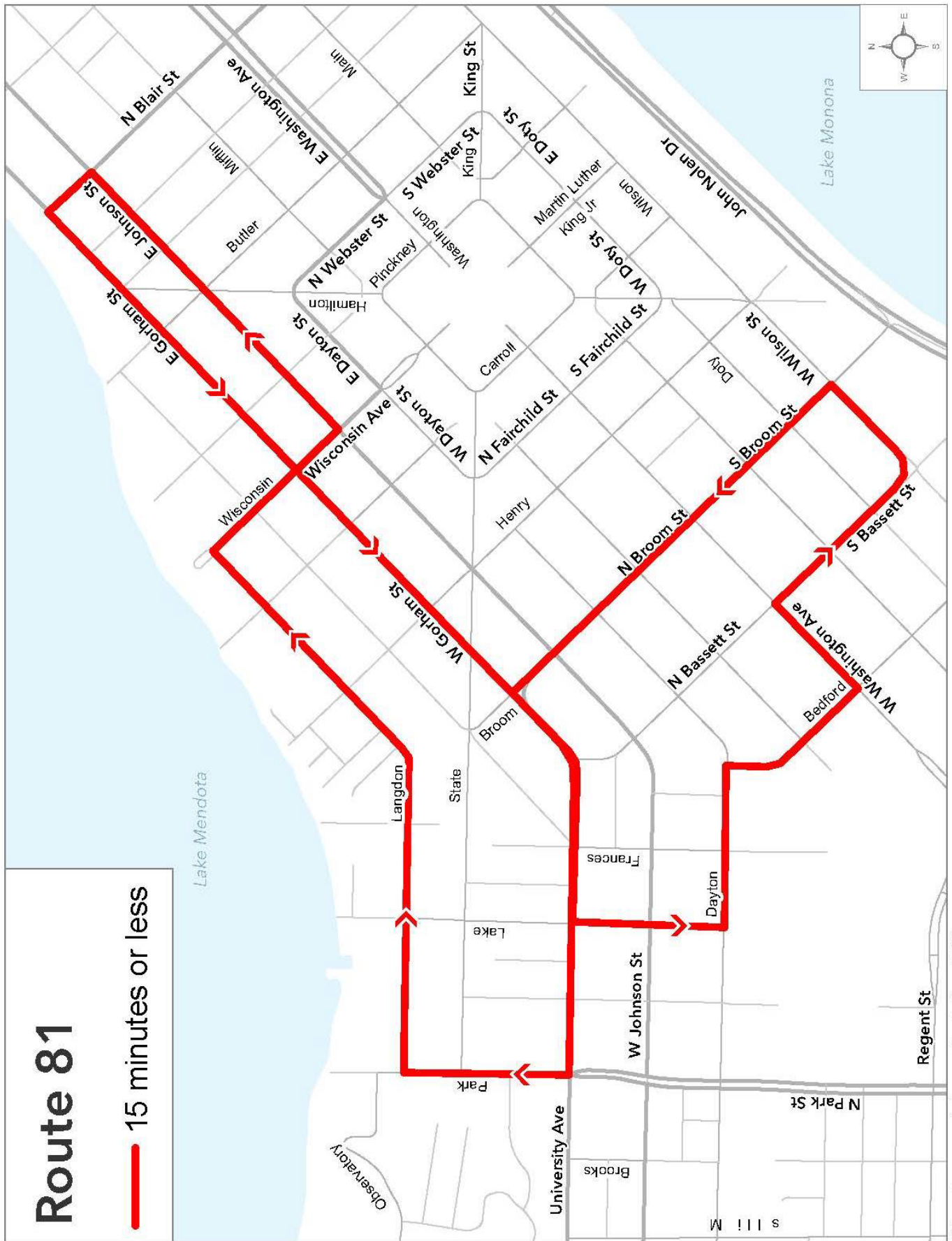
*Map shows weekday service before 7:00 pm.

Route 80

Frequent service in the UW-Madison campus area and UW Hospital to include Eagle Heights

<p>80 (Westbound) UW Hospital</p> <ul style="list-style-type: none">• Rest Stop: Memorial Union• Starts WB on Langdon at Memorial Union• Right on Park• Left on Observatory• Left on Charter• Right on Linden• Right on Babcock• Left on Observatory• Roundabout, 1st Right at Walnut• Left on Marsh• Ends WB on Marsh Near Nielson Tennis Stadium	<p>80 (Eastbound) UW Hospital</p> <ul style="list-style-type: none">• Left on Highland• Left on Observatory• Roundabout 2nd Right at Observatory• Right on Babcock• Left on Linden• Right on Charter• Right on University Ave• Left on Randall• Left on Dayton• Left on Lake• Left on Langdon• Ends WB on Langdon at Memorial Union<ul style="list-style-type: none">▪ Rest Stop: Memorial Union
---	--

<p>80 (Westbound) Eagle Heights—limited trips Standard Service weekdays</p> <p>Rest Stop: Memorial Union</p> <ul style="list-style-type: none">• Starts WB on Langdon at Memorial Union• Right on Park• Left on Observatory• Left on Charter• Right on Linden• Right on Babcock• Left on Observatory• Roundabout, 1st Right at Walnut• Left on Marsh• Right on University Bay Dr• Right on Lake Mendota Dr• Left on Eagle Heights Dr• Ends WB on Eagle Heights Dr at Brown Shelter	<p>80 (Eastbound) Eagle Heights—limited trips Standard Service weekdays</p> <ul style="list-style-type: none">• Starts WB on Eagle Heights Dr at Brown Shelter• Right on Lake Mendota Dr• Left on University Bay Dr• Right on Marsh• Left on Highland• Left on Observatory• Right on Babcock• Left on Linden• Right on Charter• Right on University Ave• Left on Randall• Left on Dayton• Left on Lake• Left on Langdon• Ends WB on Langdon at Memorial Union <p>Rest Stop: Memorial Union</p>
---	---



*Map shows weekday service before 7:00 pm.

UPDATED 03/02/23

Route 81

Frequent service in the UW-Madison campus area

81 (One-way Loop)

Rest Stop: Memorial
Union

- Starts EB on Langdon at Memorial Union
 - Right on Wisconsin
 - Left on Johnson
 - Left on Blair
 - Left on Gorham
 - To University Ave
 - Left on Lake
 - Left on Dayton
 - Right on Bedford
 - Left on W Washington
 - Right on S Bassett
 - Left on Wilson
 - Left on Broom
 - Left on Gorham at Signal
- Do Not Use Left Slip Lane*
- To University Ave
 - Right on Park
 - Right on Langdon
 - End EB on Langdon at Memorial Union

Rest Stop: Memorial
Union



*Map shows weekday service before 7:00 pm.

UPDATED 03/02/23

Route 82

Frequent service in the UW-Madison campus area

82 (One-way Loop)

- Starts WB on Langdon at Memorial Union
- Right on Park
- Left on Observatory
- Left on Walnut
 - Rest Stop: 7-Eleven
- Left on University
- Right on Breese
- Left on Regent
 - Rest Stop: McDonalds
- Left on Park
- Right on Dayton
- Left on Lake
- Left on Langdon
- Ends WB on Langdon at Memorial Union



Route 84

Frequent service in the UW-Madison campus area

84 (Westbound)

Rest Stop: UW Van
Hise Hall

- Starts WB on Linden Just Past Charter
- To Elm
- Left on Observatory
- Right on Highland
- Right on Marsh
- Left on University Bay
- Right on Lake Mendota Dr
- Left on Eagle Heights Dr
- Ends WB on Eagle Heights Dr at Brown Shelter

84 (Eastbound)

- Starts WB at Eagle Heights Brown Shelter
- Right on Lake Mendota Dr
- Left on University Bay Dr
- Right on Marsh
- Left on Highland
- Left on Observatory
- Right on Charter
- Right on Linden
- Ends WB on Linden Just Past Charter
 - Rest Stop: UW Van Hise Hall